

Communal Containers Report

Background

In 2012 on-street communal recycling containers were trialled across 26 roads in the Brunswick and Adelaide ward of the city. Following the trial period, the same households were sent questionnaires to evaluate the success of the trial. There were 637 responses:

- 64% of respondents find the new service easier to use.
- 35% of respondents recycle more with the new service.
- 73% of respondents prefer the new communal recycling bins.

In February 2013, the council's Environment and Sustainability Committee gave permission to consult all households in the city centre communal refuse area on proposals to introduce communal recycling. The consultation has been concluded, the outcome of which is detailed in this report.

Headline Results

4649 responses were received to the consultation, giving a response rate of 14%.

In answer to Question 2: **Would you be willing to use the new communal recycling bins?**

- 80% of respondents said yes
- 16% of respondents said no
- 4% had no strong preference.

In answer to Question 3: **Do you agree with the proposed locations for the recycling bins shown on the map?**

- 64% of respondents said yes
- 30% of respondents said no
- 6% had no strong performance

Methodology

32,717 questionnaires were sent out to 468 roads. The questionnaires all carried the same questions and information but the 468 roads were divided into 16 areas and the map enclosed was tailored to each area – the maps showed the proposed location of the siting of the bins.

The 16 areas were identified by Cityclean – which operationally were logical, but varied in size and geography. Therefore many areas have 'pockets' of roads that differ from the overall results for the area.

Two main questions were asked as to whether respondents were in favour of a communal container scheme in their road and also whether they supported the proposed siting of a communal container as identified on a map. Respondents were also given space to offer unprompted comments.

Findings

| Area | Number of properties | Number of responses | Response Rate | Percentage of total |
|--------------------------------|----------------------|---------------------|---------------|---------------------|
| 1 Brunswick & Adelaide Goldmid | 1602 | 184 | 11.5% | 4.0% |
| 2 Brunswick & Adelaide | 1433 | 219 | 15.3% | 4.7% |
| 3 Central Hove2 | 2215 | 351 | 15.8% | 7.5% |
| 4 Central Hove3 | 2755 | 435 | 15.8% | 9.4% |
| 5 East Brighton | 453 | 90 | 19.9% | 1.9% |
| 6 East Brighton & Queen's Park | 3018 | 501 | 16.6% | 10.8% |
| 7 Goldsmid 1 | 3223 | 473 | 14.7% | 10.2% |
| 8 Goldsmid 2 | 1625 | 185 | 11.4% | 4.0% |
| 9 London Road | 767 | 85 | 11.1% | 1.8% |
| 10 Queens Park 1 | 2605 | 314 | 12.1% | 6.8% |
| 11 Queens Park 2 | 848 | 96 | 11.3% | 2.1% |
| 12 Regency | 2288 | 213 | 9.3% | 4.6% |
| 13 Regency 1 | 1566 | 287 | 18.3% | 6.2% |
| 14 Regency & N Laine 2 | 2429 | 322 | 13.3% | 6.9% |
| 15 Rottingdean Coastal | 1053 | 185 | 17.6% | 4.0% |
| 16 St Peters & N Laine | 4837 | 709 | 14.7% | 15.2% |
| Total | 32717 | 4649 | 14.2% | 100.0% |

A summary of all the results for each area is shown in the table below¹. These results are then further broken down into roads for each of the 16 areas and are shown after this introductory section.

¹ Percentages may not always add up to 100% due to rounding errors.

Q2 and Q3a: Summary for each area

| Area | Response rate (%) | In favour (%) | Against (%) | No strong opinion (%) | Location (%) = Agree = Disagree d = No strong view |
|-------------------------------------|-------------------|---------------|-------------|-----------------------|---|
| Brunswick & Adelaide Goldmid (1602) | 11.5 | 81.6 | 11.2 | 7.3 | 70.2 22.1 d 7.7 |
| Brunswick & Adelaide (1433) | 15.3 | 82.4 | 13.0 | 4.6 | 64.1 28.1 d 7.8 |
| Central Hove2 (2215) | 15.8 | 77.4 | 16.5 | 6.1 | 62.9 30.2 d 6.9 |
| Central Hove3 (2755) | 15.8 | 85.5 | 11.7 | 2.8 | 69.1 25.9 d 5.0 |
| East Brighton (453) | 19.9 | 79.3 | 16.1 | 4.6 | 67.4 29.1 d 3.5 |
| East Brighton & Queens Park (3018) | 16.6 | 85.2 | 11.7 | 3.0 | 72.6 21.7 d 5.7 |
| Goldsmid 1 (3223) | 14.7 | 76.4 | 17.8 | 5.8 | 60.6 32.6 d 6.8 |
| Goldsmid 2 (1625) | 11.4 | 85.8 | 12.0 | 2.2 | 68.0 26.0 d 6.1 |
| London Road (767) | 11.1 | 87.8 | 7.3 | 4.9 | 67.1 28.0 d 4.9 |
| Queens Park 1 (2605) | 12.1 | 82.3 | 12.9 | 4.8 | 64.5 29.4 d 6.1 |
| Queens Park 2 (848) | 11.3 | 75.8 | 20.0 | 4.2 | 59.3 27.5 d 13.2 |
| Regency (2288) | 9.3 | 83.9 | 13.3 | 2.8 | 69.3 25.0 d 5.7 |
| Regency 1 (1566) | 18.3 | 72.4 | 23.3 | 4.3 | 47.5 45.7 d 6.7 |
| Regency & N Laine 2 (2429) | 13.3 | 72.7 | 22.2 | 5.1 | 55.1 39.7 d 5.1 |
| Rottingdean Coastal (1053) | 17.6 | 74.6 | 20.0 | 5.4 | 61.1 34.1 d 4.9 |

Appendix 4

| Area | Response rate (%) | In favour (%) | Against (%) | No strong opinion (%) | Location (%) = Agree = Disagree d = No strong view |
|----------------------------|-------------------|---------------|-------------|-----------------------|---|
| St Peters & N Laine (4837) | 14.7 | 76.5 | 18.9 | 4.7 | 62.7 29.4 d 7.9 |
| Totals (32,717) | 14.2 | 79.6 | 15.9 | 4.5 | 63.7 29.8 d 6.5 |

Q3b: Summary for areas:

Percentages represent number of respondents from total ticking a particular concern:

| Street Name | Do not want outside my house % | Not in keeping with surroundings % | Too far from my house % | Concerned about loss of parking % |
|-----------------------------|--------------------------------|------------------------------------|-------------------------|-----------------------------------|
| B&A Goldsmid | 4.9 | 3.8 | 6.5 | 14.7 |
| B&A | 6.8 | 6.8 | 9.1 | 16.0 |
| Central Hove 2 | 7.7 | 8.0 | 7.7 | 23.9 |
| Central Hove 3 | 10.3 | 9.7 | 4.6 | 22.8 |
| East Brighton | 7.8 | 5.6 | 5.6 | 22.2 |
| East Brighton & Queens Park | 8.8 | 7.6 | 6.2 | 14.8 |
| Goldsmid 1 | 9.9 | 5.7 | 8.7 | 28.3 |
| Goldsmid 2 | 4.9 | 6.5 | 13.0 | 7.0 |
| London Road | 7.1 | 2.4 | 7.1 | 20.0 |
| Queens Park 1 | 9.9 | 9.9 | 5.4 | 15.9 |
| Queens Park 2 | 6.3 | 3.1 | 24.0 | 12.5 |
| Regency | 8.0 | 7.5 | 4.7 | 14.6 |
| Regency 1 | 17.8 | 25.1 | 6.3 | 31.7 |
| Regency & Nlaine 2 | 12.1 | 13.4 | 6.5 | 26.1 |
| Rottingdean Coastal | 10.8 | 10.3 | 11.4 | 20.5 |
| St Peters and N Laine | 8.7 | 9.0 | 9.2 | 22.4 |

A summary on a street by street basis now follows for each area:

Area 1: Brunswick and Adelaide Goldsmid

1602 questionnaires were sent out and 184 were returned giving a response rate of 11.5%.

| Road (Properties) | Response rate (%) | In favour (%) | Against (%) | No strong opinion (%) | Location (%) = Agree = Disagree d = No strong view |
|--------------------------|--------------------------|----------------------|--------------------|------------------------------|---|
| Church Road (45) | 0 | 0 | 0 | 0 | 0 0 d 0 |
| Cromwell Road (154) | 5.8 | 88.9 | 0 | 11.1 | 80.0 10.0 d 10.0 |
| Eaton Road (36) | 0 | 0 | 0 | 0 | 100 0 d 0 |
| Holland Road (28) | 3.5 | 100 | 0 | 0 | 0 100 d 0 |
| Lansdowne Road (7) | 7.0 | 0 | 0 | 100 | 0 100 d 0 |
| Lorna Road (264) | 14.0 | 75.7 | 8.1 | 16.2 | 67.6 21.6 d 10.8 |
| Palmeira Avenue (259) | 19.7 | 82.4 | 15.7 | 2.0 | 76.5 13.7 d 9.8 |
| Palmeira Place (2) | 50.0 | 100 | 0 | 0 | 0 0 d 100 |
| Rochester Gardens (70) | 20.0 | 92.9 | 7.1 | 0 | 85.7 7.1 d 7.1 |
| Salisbury Road (207) | 4.3 | 88.9 | 11.1 | 0 | 66.7 22.2 d 11.1 |
| Selbourne Place (44) | 18.2 | 87.5 | 0 | 12.5 | 100 0 d 0 |
| Selbourne Road (254) | 4.3 | 54.5 | 36.4 | 9.1 | 36.4 54.5 d 9.1 |
| Wilbury Road (219) | 15.1 | 84.8 | 9.1 | 6.1 | 62.5 37.5 d 0 |

| Road (Properties) | Response rate (%) | In favour (%) | Against (%) | No strong opinion (%) | Location (%) = Agree = Disagree d = No strong view |
|------------------------|-------------------|---------------|-------------|-----------------------|---|
| Wilbury Villas (13) | 0 | 0 | 0 | 0 | 0 0 d 0 |
| Incomplete address (4) | 0 | 100 | 0 | 0 | 80.0 20.0 d 0 |
| Total (1602) | (184) 11.5 | 81.6 | 11.2 | 7.3 | 70.2 22.1 d 7.7 |

Area 1: If no, to Questions 3, is this because:

| Street Name | Do not want outside my house | Not in keeping with surroundings | Too far from my house | Concerned about parking |
|---------------------|------------------------------|----------------------------------|-----------------------|-------------------------|
| Cromwell Road | 1 | 0 | 0 | 1 |
| Eaton Road | 0 | 0 | 0 | 1 |
| Holland Road | 0 | 0 | 1 | 0 |
| Lansdowne Road | 0 | 0 | 0 | 1 |
| Lorna Road | 3 | 3 | 1 | 5 |
| Palmeira Avenue | 2 | 1 | 2 | 3 |
| Palmeira Place | 0 | 0 | 0 | 0 |
| Rochester Gardens | 1 | 1 | 0 | 1 |
| Salisbury Road | 0 | 0 | 0 | 2 |
| Selbourne Place | 0 | 0 | 0 | 0 |
| Wilbury Road | 1 | 1 | 8 | 7 |
| Selbourne Road | 1 | 1 | 0 | 4 |
| No Address Provided | 0 | 0 | 0 | 2 |
| Sum | 9 | 7 | 12 | 27 |

Area 2: Brunswick & Adelaide

1433 questionnaires were sent out and 219 were returned giving a response rate of 15.3%.

| Road (Properties) | Response rate (%) | In favour (%) | Against (%) | No strong opinion (%) | Location (%) = Agree = Disagree d = No strong view |
|----------------------------|-------------------|---------------|-------------|-----------------------|---|
| Adelaide Mansions (41) | 24.4 | 90.0 | 0 | 10.0 | 80.0 10.0 d 10.0 |
| Alice Close (5) | 20.0 | 100 | 0 | 0 | 100 0 d 0 |
| Alice Street (9) | 11.1 | 100 | 0 | 0 | 100 0 d 0 |
| Brunswick Mews (14) | 28.6 | 100 | 0 | 0 | 100 0 d 0 |
| Brunswick Street West (84) | 19.0 | 68.8 | 18.8 | 12.5 | 43.8 37.5 d 18.8 |
| Church Road (17) | 11.8 | 100 | 0 | 0 | 100 0 d 0 |
| First Avenue (330) | 18.1 | 85.0 | 11.7 | 3.3 | 68.9 23.0 d 8.2 |
| Holland Mews (22) | 22.7 | 80.0 | 20.0 | 0 | 60.0 20.0 d 20.0 |
| Holland Road (315) | 9.8 | 80.6 | 19.4 | 0 | 64.5 32.3 d 3.2 |
| Ivy Place (6) | 0 | 0 | 0 | 0 | 0 0 d 0 |
| Lansdowne Place (303) | 12.9 | 82.1 | 12.8 | 5.1 | 62.5 35.0 d 2.5 |
| Lansdowne Square (29) | 24.1 | 100 | 0 | 0 | 42.9 57.1 d 0 |
| Queens Place (15) | 0.2 | 100 | 0 | 0 | 66.7 33.3 d 0 |

| Road (Properties) | Response rate (%) | In favour (%) | Against (%) | No strong opinion (%) | Location (%) = Agree = Disagree d = No strong view |
|---------------------|-------------------|---------------|-------------|-----------------------|---|
| Second Avenue (83) | 16.9 | 71.4 | 21.4 | 7.1 | 61.5 15.4 d 23.1 |
| St Johns Place (6) | 33.3 | 100 | 0 | 0 | 50.0 50.0 d 0 |
| St Johns Road (77) | 20.8 | 81.3 | 12.5 | 6.3 | 56.3 37.5 d 6.3 |
| Western Road (77) | 1.3 | 100 | 0 | 0 | 100 0 d 0 |
| Incomplete address | 0 | 66.7 | 33.3 | 0 | 66.7 33.3 d 0 |
| Total (1433) | (219) 15.3 | 82.8 | 13.0 | 4.2 | 64.4 28.2 d 7.4 |

Area 2: If no, to Q3 is this because:

| Street Name | Do not want outside my house | Not in keeping with surroundings | Too far from my house | Concerned about parking |
|-----------------------|------------------------------|----------------------------------|-----------------------|-------------------------|
| Adelaide Mansions | 0 | 0 | 0 | 0 |
| Alice Close | 0 | 0 | 0 | 0 |
| Alice Street | 0 | 0 | 0 | 0 |
| Brunswick Mews | 0 | 0 | 0 | 0 |
| Brunswick Street West | 0 | 1 | 2 | 4 |
| Church Road | 0 | 0 | 0 | 0 |
| First Avenue | 7 | 3 | 2 | 8 |
| Holland Mews | 0 | 1 | 1 | 1 |
| Holland Road | 2 | 2 | 1 | 5 |
| Ivy Place | 0 | 0 | 0 | 0 |
| Lansdowne Place | 5 | 4 | 6 | 7 |
| Lansdowne Square | 0 | 3 | 0 | 4 |
| Queens Place | 1 | 0 | 0 | 0 |
| Second Avenue | 0 | 1 | 3 | 3 |
| St Johns Place | 0 | 0 | 0 | 0 |
| St Johns Road | 0 | 0 | 4 | 3 |
| Western Road | 0 | 0 | 0 | 0 |
| No Address Provided | 0 | 0 | 1 | 0 |
| Sum | 15 | 15 | 20 | 35 |

Area 3: Central Hove2

2215 questionnaires were sent out and 351 were returned giving a response rate of 15.8%.

| Road (Number sent out) | Response rate (%) | In favour (%) | Against (%) | No strong opinion (%) | Location (%) = Agree = Disagree d = No strong view |
|------------------------------|-------------------------|---------------------|----------------|--------------------------------|--|
| Belfast Street (33) | 48.5 | 43.8 | 50.0 | 6.3 | 26.7 73.3 d 0 |
| Blatchington Road (43) | 7.0 | 33.3 | 66.7 | 0 | 33.3 66.7 d 0 |
| Brooker Place (3) | 0 | 0 | 0 | 0 | 0 0 d 0 |
| Brooker Street (54) | 35.2 | 57.9 | 36.8 | 5.3 | 52.6 31.6 d 15.8 |
| Church Road (81) | 10.0 | 75.0 | 12.5 | 12.5 | 75.0 12.5 d 12.5 |
| Connaught Road (77) | 13.0 | 90.0 | 10.0 | 0 | 50.0 50.0 d 0 |
| Connaught Terrace (54) | 27.8 | 86.7 | 13.3 | 0 | 75.0 25.0 d 0 |
| Eaton Road (50) | 10.0 | 80.0 | 20.0 | 0 | 80.0 20.0 d 0 |
| George Street (15) | 0 | 0 | 0 | 0 | 0 0 d 0 |
| Haddington Close (2) | 0 | 0 | 0 | 0 | 0 0 d 0 |
| Haddington Street (11) | 36.4 | 75.0 | 0 | 25.0 | 75.0 25.0 d 0 |
| Hova Villas (269) | 11.8 | 81.3 | 18.8 | 0 | 62.5 34.4 d 3.1 |
| Malvern Street (5) | 20.0 | 100 | 0 | 0 | 0 100 d 0 |

| Road (Number sent out) | Response rate (%) | In favour (%) | Against (%) | No strong opinion (%) | Location (%) = Agree = Disagree d = No strong view |
|------------------------------|-------------------------|---------------------|----------------|--------------------------------|---|
| Norton Road (234) | 12.8 | 76.7 | 3.3 | 20.0 | 63.3 20.0 d 16.7 |
| Pembroke Crescent (12) | 0.25 | 100 | 0 | 0 | 100 0 d 0 |
| Sackville Road (239) | 17.2 | 78.0 | 17.1 | 4.9 | 56.1 39.0 d 4.9 |
| Stirling Place (74) | 25.7 | 84.2 | 10.5 | 5.3 | 68.4 26.3 d 5.3 |
| The Drive (174) | 11.5 | 90.0 | 10.0 | 0 | 60.0 30.0 d 10.0 |
| Tisbury Road (387) | 12.4 | 75.0 | 14.6 | 10.4 | 63.3 28.6 d 8.2 |
| Ventnor Villas (320) | 15.0 | 81.3 | 12.5 | 6.3 | 77.1 18.8 d 4.2 |
| Wilbury Grove (42) | 16.7 | 85.7 | 14.3 | 0 | 85.7 14.3 d 0 |
| Wilbury Road (48) | 14.6 | 57.1 | 42.9 | 0.0 | 25.0 50.0 d 25.0 |
| Incomplete address | 0 | 100 | 0 | 0 | 80.0 10.0 d 10.0 |
| Total (2215) | 351 (15.8) | 77.4 | 16.5 | 6.1 | 62.9 30.2 d 6.9 |

Area 3: If no, to Questions 3, is this because:

| Street Name | Do not want outside my house | Not in keeping with surroundings | Too far from my house | Concerned about parking |
|---------------------|-------------------------------------|---|------------------------------|--------------------------------|
| Belfast Street | 5 | 6 | 2 | 10 |
| Blatchington Road | 0 | 0 | 1 | 3 |
| Brooker Street | 2 | 2 | 1 | 4 |
| Church Road | 0 | 1 | 1 | 2 |
| Connaught Road | 1 | 1 | 2 | 1 |
| Connaught Terrace | 1 | 1 | 2 | 4 |
| Eaton Road | 0 | 1 | 0 | 1 |
| Haddington Street | 0 | 1 | 0 | 0 |
| Hova Villas | 2 | 2 | 2 | 8 |
| Malvern Street | 1 | 0 | 0 | 0 |
| Norton Road | 1 | 1 | 1 | 6 |
| Pembroke Crescent | 0 | 0 | 0 | 0 |
| Sackville Road | 3 | 1 | 4 | 12 |
| Stirling Place | 0 | 1 | 2 | 2 |
| The Drive | 1 | 1 | 0 | 7 |
| Tisbury Road | 3 | 2 | 3 | 14 |
| Ventnor Villas | 4 | 5 | 2 | 7 |
| Wilbury Grove | 0 | 0 | 0 | 0 |
| Wilbury Road | 1 | 1 | 4 | 2 |
| No Address Provided | 2 | 1 | 0 | 1 |
| Sum | 27 | 28 | 27 | 84 |

Area 4: Central Hove3

2755 questionnaires were sent out and 435 were returned giving a response rate of 15.8%.

| Road (Number sent out) | Response rate (%) | In favour (%) | Against (%) | No strong opinion (%) | Location (%) = Agree = Disagree d = No strong view |
|------------------------------|-------------------------|---------------------|----------------|--------------------------------|---|
| Albany Mews (10) | 30.0 | 100 | 0 | 0 | 100 0 d 0 |
| Albany Villas (176) | 13.6 | 91.7 | 8.3 | 0 | 80.0 12.0 d 8.0 |
| Albert Mews (1) | 0 | 0 | 0 | 0 | 0 0 d 0 |
| Church Road (167) | 9.6 | 93.8 | 6.3 | 0 | 93.3 6.7 d 0 |
| Courtenay Terrace (27) | 44.4 | 75.0 | 25.0 | 0 | 50.0 50.0 d 0 |
| Fourth Avenue (262) | 16.0 | 88.1 | 7.1 | 4.8 | 82.9 14.6 d 2.4 |
| Grand Avenue (235) | 10.2 | 91.7 | 8.3 | 0.0 | 75.0 25.0 d 0 |
| Hove Place (12) | 16.7 | 100 | 0 | 0 | 33.3 66.7 d 0 |
| Hove Street (73) | 17.8 | 84.6 | 7.7 | 7.7 | 61.5 38.5 d 0 |
| Kings Esplanade (22) | 13.6 | 66.7 | 33.3 | 0 | 66.7 33.3 d 0 |
| Kings Gardens (124) | 22.6 | 78.6 | 17.9 | 3.6 | 46.4 50.0 d 3.6 |
| Kings Mews (9) | 22.2 | 100 | 0 | 0 | 0 100 d 0 |
| Medina Place (32) | 15.6 | 100 | 0 | 0 | 40.0 60.0 d 0 |

| Road (Number sent out) | Response rate (%) | In favour (%) | Against (%) | No strong opinion (%) | Location (%) = Agree = Disagree d = No strong view |
|-------------------------------|-------------------------|---------------------|----------------|--------------------------------|---|
| Medina Terrace (50) | 8.0 | 50.0 | 50.0 | 0 | 75.0 25.0 d 0 |
| Medina Villas (195) | 28.2 | 89.1 | 9.1 | 1.8 | 74.5 18.2 d 7.3 |
| Namrik Mews (2) | 0 | 0 | 0 | 0 | 0 0 d 0 |
| New Church Road (10) | 0 | 0 | 0 | 0 | 0 0 d 0 |
| Osbourne Villas (167) | 18.6 | 77.4 | 16.1 | 6.5 | 66.7 26.7 d 6.7 |
| Princes Avenue (2) | 50.0 | 100 | 0 | 0 | 100 0 d 0 |
| Seafield Avenue (191) | 11.0 | 81.0 | 14.3 | 4.8 | 66.7 28.6 d 4.8 |
| Second Avenue (101) | 16.8 | 82.4 | 17.6 | 0 | 58.8 35.3 d 5.9 |
| St Aubyns (519) | 12.7 | 84.8 | 10.6 | 4.5 | 65.6 26.6 d 7.8 |
| St Aubyns Gardens (53) | 13.2 | 100 | 0 | 0 | 100 0 d 0 |
| St Catherines Tce (119) | 18.5 | 95.5 | 4.5 | 0 | 81.8 13.6 d 4.5 |
| Sussex Road (19) | 21.0 | 100 | 0 | 0 | 100 0 d 0 |
| Third Avenue (124) | 12.9 | 87.5 | 12.5 | 0 | 56.3 37.5 d 6.3 |
| Vallance Gardens () | 0 | 0 | 0 | 0 | 0 0 d 0 |
| Victoria Cottages (10) | 0 | 0 | 0 | 0 | 0 0 d 0 |

| Road (Number sent out) | Response rate (%) | In favour (%) | Against (%) | No strong opinion (%) | Location (%) = Agree = Disagree d = No strong view |
|------------------------------|-------------------------|---------------------|----------------|--------------------------------|---|
| Victoria Grove (17) | 0 | 0 | 0 | 0 | 0 0 d 0 |
| Victoria Terrace (28) | 10.7 | 66.7 | 33.3 | 0 | 0 50.0 d 50.0 |
| Incomplete address | 0 | 42.9 | 42.9 | 14.3 | 42.9 42.9 d 14.3 |
| Total (2755) | 435 (15.7) | 85.5 | 11.7 | 2.8 | 69.1 25.9 d 5.0 |

Area 4: If no, to Questions 3, is this because:

| Street Name | Do not want outside my house | Not in keeping with surroundings | Too far from my house | Concerned about parking |
|-----------------------|---------------------------------------|--|-----------------------------|-------------------------------|
| Albany Mews | 0 | 0 | 0 | 0 |
| Albany Villas | 0 | 0 | 0 | 5 |
| Church Road | 0 | 0 | 1 | 0 |
| Courtenay Terrace | 5 | 4 | 0 | 2 |
| Fourth Avenue | 4 | 3 | 1 | 4 |
| Hove Place | 1 | 1 | 0 | 2 |
| Hove Street | 1 | 3 | 1 | 3 |
| Kings Esplanade | 1 | 1 | 0 | 1 |
| Kings Gardens | 7 | 10 | 0 | 16 |
| Kings Mews | 1 | 2 | 0 | 0 |
| Medina Place | 0 | 0 | 1 | 0 |
| Medina Terrace | 0 | 1 | 1 | 1 |
| Medina Villas | 7 | 5 | 2 | 12 |
| Osborne Villas | 4 | 4 | 5 | 9 |
| Princes Avenue | 0 | 0 | 0 | 0 |
| Seafield Road | 4 | 1 | 1 | 3 |
| Second Avenue | 2 | 1 | 0 | 3 |
| St Aubyns | 3 | 3 | 2 | 22 |
| St Aubyns Gardens | 0 | 0 | 0 | 1 |
| St Catherines Terrace | 0 | 0 | 1 | 5 |
| Sussex Road | 0 | 0 | 0 | 0 |
| Third Avenue | 2 | 1 | 2 | 2 |
| Victoria Terrace | 0 | 0 | 1 | 1 |
| Grand Avenue | 2 | 2 | 0 | 3 |
| No Address Provided | 1 | 0 | 1 | 4 |
| Sum | 45 | 42 | 20 | 99 |

Area 5: East Brighton

453 questionnaires were sent out and 90 were returned giving a response rate of 19.9%.

| Road (Number sent out) | Response rate (%) | In favour (%) | Against (%) | No strong opinion (%) | Location (%) = Agree = Disagree d = No strong view |
|------------------------------|-------------------------|---------------------|----------------|--------------------------------|---|
| Belle Vue Gardens (48) | 27.0 | 84.6 | 7.7 | 7.7 | 69.2 23.1 d 7.7 |
| Bristol Gate (19) | 31.6 | 83.3 | 16.7 | 0 | 50.0 50.0 d 0 |
| College Terrace (89) | 15.7 | 92.9 | 0 | 7.1 | 92.9 7.1 d 0 |
| Eastern Road (41) | 19.5 | 87.5 | 12.5 | 0 | 37.5 50.0 d 12.5 |
| Madehurst Close (27) | 22.2 | 83.3 | 16.7 | 0 | 83.3 16.7 d 0 |
| Slinfold Close (34) | 0 | 0 | 0 | 0 | 0 0 d 0 |
| Upper Abbey Road (24) | 37.5 | 55.6 | 33.3 | 11.1 | 33.3 66.7 d 0 |
| Walpole Road (37) | 13.5 | 60.0 | 40.0 | 0 | 60.0 40.0 d 0 |
| Walpole Terrace (130) | 12.3 | 81.3 | 18.8 | 0 | 75.0 18.8 d 6.3 |
| Whitehawk Hill Road (4) | 50.0 | 50.0 | 0 | 50.0 | 50.0 50.0 d 0 |
| Incomplete address | | 50.0 | 50.0 | 0 | 50.0 50.0 d 0 |
| Total (453) | 90 (19.9) | 79.0 | 16.0 | 4.9 | 65.4 30.9 d 3.7 |

Area 5: If no, to Questions 3, is this because:

| Street Name | Do not want outside my house | Not in keeping with surroundings | Too far from my house | Concerned about parking |
|---------------------|-------------------------------------|---|------------------------------|--------------------------------|
| Belle Vue Gardens | 2 | 0 | 0 | 4 |
| Bristol Gate | 1 | 0 | 0 | 1 |
| College Terrace | 1 | 0 | 0 | 1 |
| Eastern Road | 0 | 0 | 4 | 0 |
| Madehurst Close | 1 | 1 | 0 | 1 |
| Slinfold Close | 1 | 1 | 0 | 2 |
| Upper Abbey Road | 0 | 1 | 0 | 4 |
| Walpole Road | 1 | 1 | 1 | 2 |
| Walpole Terrace | 0 | 1 | 0 | 4 |
| Whitehawk Hill Road | 0 | 0 | 0 | 0 |
| No Address Provided | 0 | 0 | 0 | 1 |
| Sum | 7 | 5 | 5 | 20 |

Area 6: East Brighton & Queens Park

3018 questionnaires were sent out and 501 were returned giving a response rate of 16.6%.

| Road (Number sent out) | Response rate (%) | In favour (%) | Against (%) | No strong opinion (%) | Location (%) = Agree = Disagree d = No strong view |
|-------------------------------|-------------------------|---------------------|----------------|--------------------------------|---|
| Abbey Road (28) | 7.1 | 100 | 0 | 0 | 100 0 d 0 |
| Bedford Street (42) | 4.8 | 100 | 0 | 0 | 50.0 50.0 d 0 |
| Belgrave Place (87) | 18.3 | 93.8 | 0 | 6.3 | 100 0 d 0 |
| Bloomsbury Place (129) | 13.1 | 100 | 0 | 0 | 94.1 0 d 5.9 |
| Bloomsbury Street (34) | 29.4 | 90.0 | 10.0 | 0 | 80.0 10.0 d 10.0 |
| Bristol Road (87) | 17.2 | 66.7 | 33.3 | 0 | 60.0 33.3 d 6.7 |
| Burlington Street (138) | 11.6 | 100 | 0 | 0 | 87.5 12.5 d 0 |
| Chapel Terrace (40) | 17.5 | 85.7 | 14.3 | 0 | 83.3 16.7 d 0 |
| Chapel Terrace Mews (4) | 75.0 | 100 | 0 | 0 | 66.7 33.3 d 0 |
| Charlotte Street (55) | 14.5 | 87.5 | 0 | 12.5 | 87.5 0 d 12.5 |
| Clarendon Place (35) | 5.7 | 100 | 0 | 0 | 50.0 50.0 d 0 |
| College Gardens (53) | 32.0 | 94.1 | 0 | 5.9 | 75.0 18.8 d 6.3 |
| College Place (60) | 11.7 | 85.7 | 14.3 | 0 | 85.7 14.3 d 0 |

Appendix 4

| Road (Number sent out) | Response rate (%) | In favour (%) | Against (%) | No strong opinion (%) | Location (%) = Agree = Disagree d = No strong view |
|---------------------------------|-------------------------|---------------------|----------------|--------------------------------|---|
| College Road (160) | 10.0 | 87.5 | 12.5 | 0 | 75.0 18.8 d 6.3 |
| College Street (24) | 25.0 | 83.3 | 16.7 | 0 | 66.7 33.3 d 0.0 |
| Crescent Place (23) | 17.4 | 75.0 | 0 | 25.0 | 75.0 25.0 d 0 |
| Eastern Road (127) | 13.4 | 82.4 | 11.8 | 5.9 | 68.8 12.5 d 18.8 |
| Eastern Street (1) | 0 | 0 | 0 | 0 | 0 0 d 0 |
| Eastern Terrace (63) | 11.1 | 85.7 | 14.3 | 0 | 71.4 28.6 d 0 |
| Eastern Terrace Mews (19) | 26.3 | 80.0 | 20.0 | 0 | 80.0 20.0 d 0 |
| Eaton Place (259) | 18.1 | 78.7 | 19.1 | 2.1 | 66.7 29.2 d 4.2 |
| Great College Street (74) | 18.9 | 71.4 | 28.6 | 0 | 62.5 37.5 d 0 |
| Marine Gardens (10) | 40.0 | 50.0 | 25.0 | 25.0 | 75.0 25.0 d 0 |
| Marine Parade (498) | 15.1 | 85.3 | 13.3 | 1.3 | 72.0 26.7 d 1.3 |
| Marine Square (151) | 18.5 | 89.3 | 3.6 | 7.1 | 60.7 25.0 d 14.3 |
| Marine Terrace Mews (12) | 25.0 | 100 | 0 | 0 | 100 0 d 0 |
| Millfield Cottages (13) | 23.0 | 100 | 0 | 0 | 66.7 33.3 d 0 |
| Montague Place (13) | 0 | 0 | 0 | 0 | 50.0 50.0 d 0 |

Appendix 4

| Road (Number sent out) | Response rate (%) | In favour (%) | Against (%) | No strong opinion (%) | Location (%) = Agree = Disagree d = No strong view |
|---------------------------------|-------------------------|---------------------|----------------|--------------------------------|---|
| Montague Street (15) | 0 | 0 | 0 | 0 | 0 0 d 0 |
| Paston Place (48) | 8.3 | 100 | 0 | 0 | 50.0 50.0 d 0 |
| Percival Terrace (70) | 4.3 | 100 | 0 | 0 | 100 0 d 0 |
| Portland Mews (9) | 33.3 | 100 | 0 | 0 | 100 0 d 0 |
| Portland Place (112) | 17.9 | 95.0 | 5.0 | 0 | 90.0 5.0 d 5.0 |
| Royal Crescent (38) | 18.4 | 85.7 | 14.3 | 0 | 28.6 42.9 d 28.6 |
| Royal Crescent Mews (16) | 0.25 | 75.0 | 0 | 25.0 | 50.0 25.0 d 25.0 |
| Seymore Square (35) | 28.6 | 60.0 | 30.0 | 10.0 | 70.0 30.0 d 0 |
| Seymore Street (1) | 0 | 0 | 0 | 0 | 0 0 d 0 |
| St Georges Road (167) | 11.4 | 84.2 | 5.3 | 10.5 | 73.7 21.1 d 5.3 |
| St George's Terrace (117) | 16.2 | 78.9 | 21.1 | 0 | 68.4 31.6 d 0 |
| Sudeley Place (47) | 27.7 | 76.9 | 23.1 | 0 | 53.8 30.8 d 15.4 |
| Sudeley Street (52) | 40.4 | 90.5 | 9.5 | 0 | 78.9 10.5 d 10.5 |
| Sudeley Terrace (34) | 8.8 | 100 | 0 | 0 | 66.7 33.3 d 0 |
| Telegraph Street (1) | 0 | 0 | 0 | 0 | 0 0 d 0 |

Appendix 4

| Road (Number sent out) | Response rate (%) | In favour (%) | Against (%) | No strong opinion (%) | Location (%) = Agree = Disagree d = No strong view |
|---------------------------------|-------------------------|---------------------|----------------|--------------------------------|---|
| Upper St James Street (8) | 12.5 | 100 | 0 | 0 | 0 100 d 0 |
| Upper Sudeley Street (8) | 37.5 | 66.7 | 33.3 | 0 | 33.3 33.3 d 33.3 |
| Incomplete address | | 76.9 | 15.4 | 7.7 | 69.2 15.4 d 15.4 |
| Total (3018) | 501 (16.6) | 85.2 | 11.7 | 3.0 | 72.6 21.7 d 5.7 |

Area 6: Q If no, to Questions 3, is this because:

| Street Name | Do not want outside my house | Not in keeping with surroundings | Too far from my house | Concerned about parking |
|-----------------------|------------------------------|----------------------------------|-----------------------|-------------------------|
| Abbey Road | 0 | 0 | 0 | 0 |
| Bedford Street | 0 | 0 | 0 | 1 |
| Belgrave Place | 0 | 0 | 0 | 0 |
| Bloomsbury Place | 0 | 0 | 0 | 1 |
| Bloomsbury Street | 1 | 1 | 1 | 1 |
| Bristol Road | 1 | 3 | 3 | 4 |
| Burlington Street | 0 | 0 | 1 | 2 |
| Chapel Terrace | 1 | 1 | 1 | 0 |
| Chapel Terrace Mews | 0 | 0 | 1 | 0 |
| Charlotte Street | 0 | 0 | 0 | 0 |
| Clarendon Place | 0 | 0 | 1 | 0 |
| College Gardens | 0 | 0 | 3 | 0 |
| College Place | 1 | 0 | 0 | 1 |
| College Road | 3 | 3 | 0 | 4 |
| College Street | 1 | 0 | 0 | 2 |
| Crescent Place | 0 | 1 | 0 | 1 |
| Eastern Road | 2 | 0 | 1 | 3 |
| Eastern Terrace | 2 | 1 | 1 | 2 |
| Eastern Terrace Mews | 0 | 1 | 2 | 0 |
| Eaton Place | 4 | 0 | 1 | 11 |
| Great College Street | 0 | 3 | 3 | 6 |
| Marine Gardens | 0 | 0 | 0 | 1 |
| Marine Parade | 14 | 15 | 0 | 8 |
| Marine Square | 1 | 0 | 1 | 6 |
| Marine Terrace Mews | 0 | 0 | 0 | 0 |
| Millfield Cottages | 0 | 0 | 0 | 1 |
| Paston Place | 1 | 0 | 0 | 0 |
| Percival Terrace | 0 | 0 | 0 | 0 |
| Portland Mews | 0 | 0 | 0 | 1 |
| Portland Place | 0 | 0 | 1 | 1 |
| Royal Crescent | 3 | 0 | 1 | 1 |
| Royal Crescent Mews | 0 | 1 | 3 | 1 |
| Seymour Square | 0 | 1 | 1 | 1 |
| St Georges Road | 0 | 1 | 0 | 1 |
| St Georges Terrace | 3 | 1 | 0 | 4 |
| Sudeley Place | 2 | 2 | 2 | 2 |
| Sudeley Street | 2 | 1 | 0 | 5 |
| Sudeley Terrace | 0 | 0 | 1 | 0 |
| Upper St James Street | 0 | 0 | 0 | 0 |
| Upper Sudeley Street | 0 | 1 | 1 | 1 |
| No Address Provided | 2 | 1 | 1 | 1 |
| Sum | 44 | 38 | 31 | 74 |

Area 7: Goldsmid 1

3223 questionnaires were sent out and 473 were returned giving a response rate of 14.7%.

| Road (Number sent out) | Response rate (%) | In favour (%) | Against (%) | No strong opinion (%) | Location (%) = Agree = Disagree d = No strong view |
|------------------------------|-------------------------|---------------------|----------------|--------------------------------|---|
| Blatchington Road (133) | 7.5 | 70.0 | 20.0 | 10.0 | 60.0 30.0 d 10.0 |
| Cambridge Grove (87) | 5.7 | 100 | 0 | 0 | 80.0 0 d 20.0 |
| Clarendon Road (140) | 15.7 | 81.0 | 19.0 | 0 | 59.1 36.4 d 4.5 |
| Clarendon Villas (325) | 12.6 | 87.8 | 7.3 | 4.9 | 70.7 19.5 d 9.8 |
| Conway Place (5) | 0.0 | 0 | 0 | 0 | 0 0 d 0 |
| Conway Street (32) | 15.6 | 40.0 | 20.0 | 40.0 | 40.0 60.0 d 0 |
| Cromwell Road (229) | 14.8 | 73.5 | 17.6 | 8.8 | 52.9 38.2 d 8.8 |
| Denmark Mews (22) | 40.9 | 100 | 0 | 0 | 77.8 22.2 d 0 |
| Denmark Villas (349) | 17.2 | 75.4 | 22.8 | 1.8 | 50.0 39.7 d 10.3 |
| Eaton Gardens (96) | 6.3 | 83.3 | 16.7 | 0 | 83.3 16.7 d 0 |
| Eaton Grove (36) | 0.0 | 0 | 0 | 0 | 0 0 d 0 |
| Eaton Villas (25) | 20.0 | 60.0 | 40.0 | 0 | 20.0 80.0 d 0 |
| Ellen Street (33) | 9.1 | 0 | 100 | 0 | 0 33.3 d 66.7 |

| Road (Number sent out) | Response rate (%) | In favour (%) | Against (%) | No strong opinion (%) | Location (%) = Agree = Disagree d = No strong view |
|------------------------------|-------------------------|---------------------|----------------|--------------------------------|---|
| Goldstone Road (336) | 22.0 | 78.1 | 15.1 | 6.8 | 63.5 29.7 d 6.8 |
| Goldstone Street (19) | 26.3 | 0 | 0 | 0 | 80.0 20.0 d 0 |
| Goldstone Villas (327) | 9.2 | 72.4 | 17.2 | 10.3 | 53.3 36.7 d 10.0 |
| Livingstone Road (254) | 16.9 | 65.1 | 25.6 | 9.3 | 58.1 34.9 d 7.0 |
| Oxford Mews (21) | 28.6 | 83.3 | 16.7 | 0 | 83.3 16.7 d 0 |
| Sackville Road (236) | 11.4 | 85.2 | 11.1 | 3.7 | 70.4 25.9 d 3.7 |
| Shirley Street (171) | 20.5 | 62.9 | 28.6 | 8.6 | 58.8 35.3 d 5.9 |
| The Drive (239) | 13.0 | 80.0 | 16.7 | 3.3 | 64.5 35.5 d 0 |
| Wilbury Road (107) | 12.1 | 92.3 | 0 | 7.7 | 76.9 23.1 d 0 |
| Wilbury Villas (1) | 0.0 | 0 | 0 | 0 | 0 0 d 0 |
| Incomplete address | | 88.9 | 11.1 | 0 | 55.6 44.4 d 0 |
| Total (3223) | 473 (14.6) | 76.4 | 17.8 | 5.8 | 60.6 32.6 d 6.8 |

Area 7: If no, to Questions 3, is this because:

| Street Name | Do not want outside my house | Not in keeping with surroundings | Too far from my house | Concerned about parking |
|------------------------------------|-------------------------------------|---|------------------------------|--------------------------------|
| Blatchington Road | 0 | 1 | 2 | 2 |
| Cambridge Grove (& Cambridge Mews) | 0 | 0 | 0 | 0 |
| Clarendon Road | 7 | 3 | 1 | 5 |
| Clarendon Villas | 4 | 2 | 0 | 7 |
| Conway Street | 1 | 0 | 1 | 3 |
| Cromwell Road | 9 | 2 | 1 | 16 |
| Denmark Mews | 0 | 0 | 2 | 0 |
| Denmark Villas | 5 | 6 | 10 | 19 |
| Eaton Gardens | 0 | 0 | 0 | 2 |
| Eaton Villas | 3 | 1 | 0 | 2 |
| Ellen Street | 1 | 1 | 1 | 0 |
| Goldstone Road | 6 | 2 | 5 | 19 |
| Goldstone Street | 1 | 0 | 0 | 1 |
| Goldstone Villas | 0 | 0 | 1 | 10 |
| Livingstone Road | 3 | 4 | 8 | 15 |
| Oxford Mews | 0 | 0 | 0 | 0 |
| Sackville Road | 1 | 1 | 2 | 4 |
| Shirley Street | 2 | 1 | 4 | 12 |
| The Drive | 2 | 2 | 2 | 11 |
| Wilbury Road | 1 | 0 | 1 | 5 |
| No Address Provided | 1 | 1 | 0 | 1 |
| Sum | 47 | 27 | 41 | 134 |

Area 8: Goldsmid 2

1625 questionnaires were sent out and 185 were returned giving a response rate of 11.4%.

| Road (Number sent out) | Response rate (%) | In favour (%) | Against (%) | No strong opinion (%) | Location (%) = Agree = Disagree d = No strong view |
|------------------------------|-------------------------|---------------------|----------------|--------------------------------|---|
| Chatworth Square (33) | 12.1 | 75.0 | 25.0 | 0 | 50.0 50.0 d 0 |
| Davigdor Road (221) | 15.8 | 80.0 | 17.1 | 2.9 | 61.8 35.3 d 2.9 |
| Furze Hill (13) | 23.1 | 66.7 | 33.3 | 0 | 66.7 33.3 d 0 |
| Holland Road (73) | 8.2 | 33.3 | 50.0 | 16.7 | 33.3 33.3 d 33.3 |
| Lansdowne Place (445) | 4.9 | 95.5 | 4.5 | 0 | 86.4 9.1 d 4.5 |
| Lansdowne Road (66) | 7.6 | 100 | 0 | 0 | 80.0 0 d 20.0 |
| Lansdowne Street (318) | 7.2 | 95.7 | 4.3 | 0 | 78.3 17.4 d 4.3 |
| Montpelier Place (2) | 0.0 | 0 | 0 | 0 | 0 0 d 0 |
| Nizells Avenue (42) | 38.1 | 75.0 | 18.8 | 6.3 | 62.5 37.5 d 0 |
| Norfolk Terrace (138) | 15.9 | 95.2 | 4.8 | 0 | 61.9 19.0 d 19.0 |
| Osmond Road (18) | 50.0 | 77.8 | 22.2 | 0 | 37.5 62.5 d 0 |
| Somerhill Avenue (19) | 21.1 | 100 | 0 | 0 | 75.0 0 d 25.0 |
| Somerhill Road (71) | 18.3 | 100 | 0 | 0 | 91.7 8.3 d 0 |

| Road (Number sent out) | Response rate (%) | In favour (%) | Against (%) | No strong opinion (%) | Location (%) = Agree = Disagree d = No strong view |
|------------------------------|-------------------------|---------------------|----------------|--------------------------------|---|
| Western Rd (17) | 0.0 | 0 | 0 | 0 | 0 0 d 0 |
| York Avenue (149) | 15.4 | 82.6 | 13.0 | 4.3 | 65.2 34.8 d 0 |
| Incomplete address | | 0 | 0 | 0 | 0 0 d 0 |
| Total (1625) | 185 (11.4) | 85.8 | 12.0 | 2.2 | 68.0 26.0 d 6.1 |

Area 8: If no, to Questions 3, is this because:

| Street Name | Do not want outside my house | Not in keeping with surroundings | Too far from my house | Concerned about parking |
|-------------------|---------------------------------------|--|-----------------------------|-------------------------------|
| Chatsworth Square | 0 | 0 | 2 | 0 |
| Davigdor Road | 1 | 1 | 6 | 2 |
| Furze Hill | 0 | 0 | 1 | 1 |
| Holland Road | 1 | 1 | 2 | 1 |
| Lansdowne Place | 1 | 1 | 1 | 2 |
| Lansdowne Road | 0 | 0 | 1 | 0 |
| Lansdowne Street | 0 | 1 | 3 | 1 |
| Nizells Avenue | 0 | 2 | 2 | 1 |
| Norfolk Terrace | 1 | 0 | 1 | 1 |
| Osmond Road | 2 | 4 | 1 | 1 |
| Somerhill Avenue | 0 | 0 | 0 | 0 |
| Somerhill Road | 1 | 1 | 1 | 0 |
| York Avenue | 2 | 1 | 3 | 3 |
| Sum | 9 | 12 | 24 | 13 |

Area 9: London Road

767 questionnaires were sent out and 85 were returned giving a response rate of 11.1%.

| Road (Number sent out) | Response rate (%) | In favour (%) | Against (%) | No strong opinion (%) | Location (%) = Agree = Disagree d = No strong view |
|------------------------------|-------------------------|---------------------|----------------|--------------------------------|---|
| Ann Street (17) | 17.6 | 100 | 0 | 0 | 66.7 33.3 d 0 |
| Argyle Road (1) | 0.0 | 0 | 0 | 0 | 0 0 d 0 |
| Baker Street (46) | 6.5 | 100 | 0 | 0 | 100 0 d 0 |
| Brunswick Row (7) | 57.1 | 75.0 | 25.0 | 0 | 100 0 d 0 |
| Campbell Road (1) | 0.0 | 0 | 0 | 0 | 0 0 d 0 |
| Cheapside (16) | 0.0 | 0 | 0 | 0 | 0 0 d 0 |
| Ditchling Road (82) | 3.7 | 100 | 0 | 0 | 100 0 d 0 |
| Elder Place (20) | 15.0 | 100 | 0 | 0 | 33.3 66.7 d 0 |
| Fenchurch Walk (7) | 14.3 | 100 | 0 | 0 | 100 0 d 0 |
| Kingsbury Road (26) | 26.9 | 100 | 0 | 0 | 57.1 42.9 d 0 |
| Kingsbury Street (25) | 16.0 | 100 | 0 | 0 | 75.0 25.0 d 0 |
| Kingscote Way (27) | 7.4 | 100 | 0 | 0 | 100 0 d 0 |
| London Road (81) | 7.4 | 100 | 0 | 0 | 83.3 0 d 16.7 |

| Road (Number sent out) | Response rate (%) | In favour (%) | Against (%) | No strong opinion (%) | Location (%) = Agree = Disagree d = No strong view |
|---------------------------------------|----------------------------------|------------------------------|------------------------|--|---|
| London Terrace (10) | 0.0 | 0 | 0 | 0 | 0 0 d 0 |
| Marshalls Row (6) | 0.0 | 0 | 0 | 0 | 0 0 d 0 |
| New England Road (49) | 6.1 | 50.0 | 0 | 50.0 | 33.3 33.3 d 33.3 |
| New England Street (24) | 4.2 | 100 | 0 | 0 | 100 0 d 0 |
| Oxford Street (10) | 20.0 | 100 | 0 | 0 | 100 0 d 0 |
| Preston Circus (6) | 0.0 | 0 | 0 | 0 | 0 0 d 0 |
| Providence Place (38) | 2.6 | 100 | 0 | 0 | 0 100 d 0 |
| Queens Place (10) | 0.0 | 0 | 0 | 0 | 0 0 d 0 |
| Rosehill Close (37) | 24.3 | 44.4 | 44.4 | 11.1 | 37.5 62.5 d 0 |
| Rosehill Terrace (98) | 24.5 | 91.3 | 4.3 | 4.3 | 66.7 33.3 d 0 |
| Rosehill Terrace Mews (6) | 0.0 | 0 | 0 | 0 | 0 0 d 0 |
| St Peters Place (11) | 9.1 | 100 | 0 | 0 | 0 0 d 100 |
| St Peters Street (15) | 13.3 | 100 | 0 | 0 | 50.0 50.0 d 0 |
| York Hill (5) | 20.0 | 100 | 0 | 0 | 100 0 d 0 |
| York Place (61) | 6.6 | 100 | 0 | 0 | 100 0 d 0 |

| Road (Number sent out) | Response rate (%) | In favour (%) | Against (%) | No strong opinion (%) | Location (%) = Agree = Disagree d = No strong view |
|------------------------------|-------------------------|---------------------|----------------|--------------------------------|---|
| Incomplete address | | 0 | 0 | 100 | 0 0 d 100 |
| Total (767) | 85 (11.1) | 87.8 | 7.3 | 4.9 | 67.1 28.0 d 4.9 |

Area 9: If no, to Questions 3, is this because:

| Street Name | Do not want outside my house | Not in keeping with surroundings | Too far from my house | Concerned about parking |
|---------------------|---------------------------------------|--|-----------------------------|-------------------------------|
| Ann Street | 0 | 0 | 0 | 1 |
| Baker Street | 0 | 0 | 0 | 0 |
| Brunswick Row | 0 | 0 | 0 | 0 |
| Ditchling Road | 0 | 0 | 0 | 0 |
| Elder Place | 0 | 0 | 2 | 1 |
| Fenchurch Walk | 0 | 0 | 0 | 0 |
| Kingsbury Road | 0 | 0 | 0 | 2 |
| Kingsbury Street | 0 | 0 | 1 | 0 |
| Kingscote Way | 0 | 0 | 0 | 0 |
| London Road | 0 | 0 | 0 | 0 |
| New England Road | 0 | 0 | 0 | 0 |
| New England Street | 0 | 0 | 0 | 0 |
| Oxford Street | 0 | 0 | 0 | 0 |
| Providence Place | 0 | 0 | 1 | 0 |
| Rose Hill Close | 1 | 1 | 1 | 5 |
| Rose Hill Terrace | 4 | 1 | 1 | 7 |
| St Peters Place | 0 | 0 | 0 | 0 |
| St Peters Street | 1 | 0 | 0 | 0 |
| York Hill | 0 | 0 | 0 | 0 |
| York Place | 0 | 0 | 0 | 0 |
| No Address Provided | 0 | 0 | 0 | 1 |
| Sum | 6 | 2 | 6 | 17 |

Area 10: Queens Park 1

2605 questionnaires were sent out and 314 were returned giving a response rate of 12.1%.

| Road (Number sent out) | Response rate (%) | In favour (%) | Against (%) | No strong opinion (%) | Location (%) = Agree = Disagree d = No strong view |
|------------------------------|-------------------------|---------------------|----------------|--------------------------------|---|
| Atlingworth Street (125) | 8.8 | 81.8 | 18.2 | 0 | 72.7 18.2 d 9.1 |
| Broad Street (102) | 9.8 | 88.9 | 11.1 | 0 | 70.0 20.0 d 0 |
| Camelford Street (40) | 15.0 | 83.3 | 16.7 | 0 | 83.3 16.7 d 0 |
| Cavendish Street (15) | 6.7 | 100 | 0 | 0 | 100 0 d 0 |
| Chapel Street (17) | 11.8 | 100 | 0 | 0 | 50.0 50.0 d 0 |
| Charles Street (35) | 22.9 | 85.7 | 14.3 | 0 | 71.4 14.3 d 14.3 |
| Charlotte Street (64) | 4.7 | 100 | 0 | 0 | 100 0 d 0 |
| Devonshire Place (287) | 16.0 | 80.4 | 15.2 | 4.3 | 60.0 35.6 d 4.4 |
| Dorset Gardens (171) | 7.6 | 92.3 | 0 | 7.7 | 76.9 7.7 d 15.4 |
| Dorset Mews (15) | 0.0 | 0 | 0 | 0 | 0 0 d 0 |
| Dorset Street (8) | 0.0 | 0 | 0 | 0 | 0 0 d 0 |
| Edward Street (76) | 7.9 | 100 | 0 | 0 | 100 0 d 0 |
| Essex Street (45) | 13.3 | 100 | 0 | 0 | 100 0 d 0 |

| Road (Number sent out) | Response rate (%) | In favour (%) | Against (%) | No strong opinion (%) | Location (%) = Agree = Disagree d = No strong view |
|--------------------------------|-------------------------|---------------------|----------------|--------------------------------|---|
| George Street (85) | 20.0 | 82.4 | 5.9 | 11.8 | 76.5 11.8 d 11.8 |
| Grafton Street (92) | 6.5 | 83.3 | 16.7 | 0 | 50.0 33.3 d 16.7 |
| Hereford Street (33) | 15.2 | 60.0 | 0 | 40.0 | 20.0 40.0 d 20.0 |
| High Street (22) | 4.5 | 0 | 100 | 0 | 0 100 d 0 |
| Little George Street (3) | 33.3 | 0 | 100 | 0 | 0 0 d 0 |
| Lower Rock Gardens (169) | 7.7 | 92.3 | 7.7 | 0 | 76.9 15.4 d 7.7 |
| Madeira Place (60) | 20.0 | 75.0 | 25.0 | 0 | 33.3 50.0 d 16.7 |
| Manchester Street (20) | 15.0 | 33.3 | 33.3 | 33.3 | 33.3 66.7 d 0 |
| Margaret Street (39) | 7.7 | 100 | 0 | 0 | 100 0 d 0 |
| Marine Parade (273) | 11.0 | 80.0 | 6.7 | 13.3 | 50.0 50.0 d 0 |
| New Steine (66) | 15.2 | 100 | 0 | 0 | 70.0 20.0 d 10.0 |
| New Steine Mews (2) | 0.0 | 0 | 0 | 0 | 0 0 d 0 |
| Old Steine (43) | 9.3 | 100 | 0 | 0 | 50.0 50.0 d 0 |
| Pavillion Parade (35) | 14.3 | 80.0 | 0 | 20.0 | 100 0 d 0 |
| Princes Street (34) | 29.4 | 90.0 | 10.0 | 0 | 77.8 22.2 d 0 |

| Road (Number sent out) | Response rate (%) | In favour (%) | Against (%) | No strong opinion (%) | Location (%) = Agree = Disagree d = No strong view |
|---------------------------------|-------------------------|---------------------|----------------|--------------------------------|---|
| Rock Place (9) | 11.1 | 100 | 0 | 0 | 0 100 d 0 |
| St James Avenue (87) | 18.4 | 75.0 | 18.8 | 6.3 | 56.3 43.8 d 0 |
| St James Gardens (1) | 0.0 | 0 | 0 | 0 | 0 0 d 0 |
| St James Place (6) | 16.7 | 100 | 0 | 0 | 100 0 d 0 |
| St James's Street (214) | 8.4 | 94.4 | 5.6 | 0 | 72.2 22.2 d 5.6 |
| St James Street Mews (15) | 6.7 | 0 | 100 | 0 | 0 100 d 0 |
| Steine Gardens (27) | 25.9 | 71.4 | 28.6 | 0 | 42.9 42.9 d 14.3 |
| Steine Street (24) | 20.8 | 100 | 0 | 0 | 100 0 d 0 |
| Upper Bedford Street (3) | 66.7 | 100 | 0 | 0 | 50.0 50.0 d 0 |
| Upper Rock Gardens (194) | 7.2 | 57.1 | 35.7 | 7.1 | 42.9 42.9 d 14.3 |
| Upper St James Street (6) | 0.0 | 0 | 0 | 0 | 0 0 d 0 |
| Wentworth Street (18) | 33.3 | 66.7 | 33.3 | 0 | 66.7 33.3 d 0 |
| Wyndham Street (25) | 24.0 | 83.3 | 16.7 | 0 | 83.3 16.7 d 0 |
| Incomplete address | | 80.0 | 20.0 | 0 | 60.0 40.0 d 0 |
| Total (2605) | 314 (12.1) | 82.3 | 12.9 | 4.8 | 64.5 29.4 d 6.1 |

Area 10: If no, to Questions 3, is this because:

| Street Name | Do not want outside my house | Not in keeping with surroundings | Too far from my house | Concerned about parking |
|------------------------|------------------------------|----------------------------------|-----------------------|-------------------------|
| Atlingworth Street | 0 | 0 | 2 | 1 |
| Broad Street | 2 | 1 | 0 | 0 |
| Camelford Street | 0 | 1 | 0 | 0 |
| Cavendish Street | 0 | 0 | 0 | 0 |
| Chapel Street | 0 | 0 | 1 | 0 |
| Charles Street | 0 | 1 | 0 | 1 |
| Charlotte Street | 0 | 0 | 0 | 0 |
| Devonshire Place | 10 | 10 | 0 | 13 |
| Dorset Gardens | 0 | 1 | 0 | 1 |
| Edward Street | 0 | 0 | 0 | 0 |
| Essex Street | 0 | 0 | 0 | 0 |
| George Street | 2 | 1 | 0 | 2 |
| Grafton Street | 1 | 1 | 0 | 3 |
| Hereford Street | 1 | 1 | 1 | 0 |
| High Street | 0 | 1 | 0 | 0 |
| Little George Street | 0 | 0 | 0 | 1 |
| Lower Rock Gardens | 0 | 0 | 0 | 1 |
| Madeira Place | 3 | 2 | 0 | 4 |
| Manchester Street | 0 | 0 | 1 | 0 |
| Margaret Street | 0 | 0 | 0 | 0 |
| Marine Parade | 8 | 4 | 2 | 10 |
| New Steine | 0 | 1 | 0 | 1 |
| Old Steine | 1 | 2 | 1 | 0 |
| Pavilion Parade | 0 | 0 | 0 | 0 |
| Prince's Street | 0 | 0 | 1 | 0 |
| Rock Place | 0 | 0 | 1 | 0 |
| St James's Avenue | 1 | 1 | 0 | 3 |
| St James's Place | 0 | 0 | 0 | 0 |
| St James's Street | 0 | 1 | 0 | 1 |
| St James's Street Mews | 1 | 1 | 0 | 0 |
| Steine Gardens | 0 | 0 | 3 | 1 |
| Steine Street | 0 | 0 | 0 | 0 |
| Upper Bedford Street | 0 | 0 | 1 | 1 |
| Upper Rock Gardens | 1 | 0 | 1 | 3 |
| Wentworth Street | 0 | 0 | 1 | 0 |
| Wyndham Street | 0 | 1 | 0 | 2 |
| No Address Provided | 0 | 0 | 1 | 1 |
| Sum | 31 | 31 | 17 | 50 |

Area 11: Queens Park 2

848 questionnaires were sent out and 96 were returned giving a response rate of 11.3%.

| Road (Number sent out) | Response rate (%) | In favour (%) | Against (%) | No strong opinion (%) | Location (%) = Agree = Disagree d = No strong view |
|------------------------------|-------------------------|---------------------|----------------|--------------------------------|--|
| Albion Street (32) | 6.3 | 50.0 | 50.0 | 0 | 0 50.0 d 50.0 |
| Blaker Street (43) | 27.9 | 83.3 | 16.7 | 0 | 72.7 18.2 d 9.1 |
| Carlton Hill (20) | 30.0 | 100 | 0 | 0 | 83.3 0 d 16.7 |
| Carlton Place (6) | 50.0 | 100 | 0 | 0 | 100 0 d 0 |
| Circus Street (10) | 10.0 | 100 | 0 | 0 | 100 0 d 0 |
| Edward Street (4) | 25.0 | 100 | 0 | 0 | 0 0 d 100 |
| Egremont Place (134) | 14.2 | 78.9 | 15.8 | 5.3 | 68.4 21.1 d 10.5 |
| Grand Parade (286) | 4.2 | 66.7 | 33.3 | 0 | 36.4 54.5 d 9.1 |
| Lennox Street (24) | 4.2 | 100 | 0 | 0 | 100 0 d 0 |
| Mighell Street (4) | 0.0 | 0 | 0 | 0 | 0 0 d 0 |
| Morley Street (9) | 0.0 | 0 | 0 | 0 | 0 0 d 0 |
| Mount Pleasant (33) | 12.1 | 100 | 0 | 0 | 75.0 0 d 25.0 |
| Park Road Terrace (11) | 27.3 | 100 | 0 | 0 | 100 0 d 0 |

Appendix 4

| Road (Number sent out) | Response rate (%) | In favour (%) | Against (%) | No strong opinion (%) | Location (%) = Agree = Disagree d = No strong view |
|------------------------------|-------------------------|---------------------|----------------|--------------------------------|--|
| Richmond Gardens (2) | 0.0 | 0 | 0 | 0 | 0 0 d 0 |
| Richmond Parade (1) | 0.0 | 0 | 0 | 0 | 0 0 d 0 |
| Richmond Place (100) | 7.0 | 42.9 | 57.1 | 0 | 0 0 d 0 |
| St Johns Place (30) | 16.7 | 80.0 | 20.0 | 0 | 20.0 40.0 d 20.0 |
| Sussex Street (13) | 23.1 | 0 | 33.3 | 66.7 | 0 33.3 d 66.7 |
| Thames Close (6) | 16.7 | 100 | 0 | 0 | 100 0 d 0 |
| Tilbury Place (24) | 20.8 | 60.0 | 20.0 | 20.0 | 75.0 25.0 d 0 |
| Upper Park Place (16) | 6.3 | 100 | 0 | 0 | 100 0 d 0 |
| White Street (39) | 20.5 | 87.5 | 12.5 | 0 | 87.5 12.5 d 0 |
| William Street (1) | 0.0 | 0 | 0 | 0 | 0 0 d 0 |
| Incomplete address | | 50.0 | 50.0 | 0 | 0 100 d 0 |
| Total (848) | 96 (11.3) | 75.8 | 20.0 | 4.2 | 59.3 27.5 d 13.2 |

Area 11: If no, to Questions 3, is this because:

| Street Name | Do not want outside my house | Not in keeping with surroundings | Too far from my house | Concerned about parking |
|---------------------|-------------------------------------|---|------------------------------|--------------------------------|
| Albion Street | 1 | 0 | 1 | 0 |
| Blaker Street | 1 | 0 | 0 | 2 |
| Carlton Hill | 0 | 0 | 0 | 0 |
| Carlton Place | 0 | 0 | 0 | 0 |
| Circus Street | 0 | 0 | 0 | 0 |
| Edward Street | 0 | 0 | 0 | 0 |
| Egremont Place | 3 | 1 | 3 | 5 |
| Grand Parade | 0 | 0 | 7 | 0 |
| Lennox Street | 0 | 0 | 0 | 0 |
| Mount Pleasant | 0 | 0 | 0 | 0 |
| Park Road Terrace | 0 | 0 | 0 | 0 |
| Richmond Place | 0 | 0 | 4 | 2 |
| St Johns Place | 0 | 1 | 2 | 1 |
| Sussex Street | 0 | 1 | 1 | 0 |
| Thames Close | 0 | 0 | 0 | 0 |
| Tilbury Place | 0 | 0 | 1 | 0 |
| Upper Park Place | 0 | 0 | 0 | 1 |
| White Street | 1 | 0 | 2 | 0 |
| No Address Provided | 0 | 0 | 2 | 1 |
| Sum | 6 | 3 | 23 | 12 |

Area 12: Regency

2288 questionnaires were sent out and 213 were returned giving a response rate of 9.3%.

| Road (Number sent out) | Response rate (%) | In favour (%) | Against (%) | No strong opinion (%) | Location (%) = Agree = Disagree d = No strong view |
|---------------------------------------|----------------------------------|------------------------------|------------------------|--|---|
| Bedford Place (125) | 12.0 | 100 | 0 | 0 | 80.0 13.3 d 6.7 |
| Bedford Square (241) | 8.7 | 95.2 | 4.8 | 0 | 81.0 14.3 d 4.8 |
| Cannon Place (25) | 4.0 | 100 | 0 | 0 | 100 0 d 0 |
| Castle Mews (7) | 0.0 | 0 | 0 | 0 | 0 0 d 0 |
| Castle Street (46) | 6.5 | 100 | 0 | 0 | 66.7 33.3 d 0 |
| Cavendish Place (104) | 7.7 | 87.5 | 0 | 12.5 | 62.5 37.5 d 0 |
| Clarence Gardens (7) | 28.6 | 100 | 0 | 0 | 0 100 d 0 |
| Clarence Square (144) | 9.7 | 92.9 | 7.1 | 0 | 71.4 28.6 d 0 |
| Cranbourne Street (9) | 0.0 | 0 | 0 | 0 | 0 0 d 0 |
| Hampton Place (6) | 50.0 | 66.7 | 33.3 | 0 | 33.3 66.7 d 0 |
| Kings Road (82) | 12.2 | 80.0 | 20.0 | 0 | 60.0 30.0 d 10.0 |
| Little Preston Street (58) | 10.3 | 83.3 | 16.7 | 0 | 50.0 33.3 d 16.7 |
| Montpelier Road (222) | 6.3 | 64.3 | 21.4 | 14.3 | 42.9 50.0 d 7.1 |

Appendix 4

| Road (Number sent out) | Response rate (%) | In favour (%) | Against (%) | No strong opinion (%) | Location (%) = Agree = Disagree d = No strong view |
|---------------------------------------|----------------------------------|------------------------------|------------------------|--|---|
| Norfolk Buildings (9) | 0.0 | 0 | 0 | 0 | 0 0 d 0 |
| Norfolk Mews (14) | 0.0 | 0 | 0 | 0 | 0 0 d 0 |
| Norfolk Street (10) | 0.0 | 0 | 0 | 0 | 0 0 d 0 |
| North Street (3) | 0.0 | 0 | 0 | 0 | 0 0 d 0 |
| Oriental Place (213) | 3.8 | 87.5 | 0 | 12.5 | 75.0 25.0 d 0 |
| Preston Street (44) | 6.8 | 66.7 | 33.3 | 0 | 66.7 33.3 d 0 |
| Queensbury Mews (17) | 11.8 | 100 | 0 | 0 | 100 0 d 0 |
| Regency Mews (5) | 20.0 | 100 | 0 | 0 | 100 0 d 0 |
| Regency Square (277) | 10.5 | 86.2 | 13.8 | 0 | 72.4 20.7 d 6.9 |
| Russell Mews (13) | 15.4 | 50.0 | 50.0 | 0 | 50.0 50.0 d 0 |
| Russell Square (120) | 11.7 | 64.3 | 28.6 | 7.1 | 76.9 23.1 d 0 |
| Sillwood Place (82) | 9.8 | 71.4 | 28.6 | 0 | 62.5 25.0 d 12.5 |
| Sillwood Road (159) | 14.5 | 82.6 | 17.4 | 0 | 65.2 26.1 d 8.7 |
| Sillwood Street (96) | 11.5 | 100 | 0 | 0 | 90.9 9.1 d 0 |
| Sillwood | 0.0 | 0 | 0 | 0 | 0 0 |

Appendix 4

| Terrace (22) | | | | | d 0 |
|-------------------------------|-------------------------|---------------------|----------------|--------------------------------|---|
| Road (Number sent out) | Response rate (%) | In favour (%) | Against (%) | No strong opinion (%) | Location (%) = Agree = Disagree d = No strong view |
| St Margarets Place (14) | 14.3 | 50.0 | 50.0 | 0 | 50.0 50.0 d 0 |
| Stone Street (37) | 8.1 | 33.3 | 33.3 | 33.3 | 33.3 33.3 d 33.3 |
| West Street (5) | 0.0 | 0 | 0 | 0 | 0 0 d 0 |
| Western Road (59) | 0.0 | 0 | 0 | 0 | 0 0 d 0 |
| Western Terrace (13) | 15.4 | 100 | 0 | 0 | 100 0 d 0 |
| Incomplete address | | 87.5 | 12.5 | 0 | 87.5 0 d 12.5 |
| Total (2288) | 213 (9.3) | 83.9 | 13.3 | 2.8 | 69.3 25.0 d 5.7 |

Area 12: If no, to Questions 3, is this because:

| Street Name | Do not want outside my house | Not in keeping with surroundings | Too far from my house | Concerned about parking |
|-----------------------|-------------------------------------|---|------------------------------|--------------------------------|
| Bedford Place | 2 | 0 | 0 | 0 |
| Bedford Square | 1 | 1 | 0 | 2 |
| Cannon Place | 0 | 0 | 0 | 0 |
| Castle Street | 1 | 0 | 0 | 0 |
| Cavendish Place | 3 | 0 | 0 | 1 |
| Clarence Gardens | 0 | 0 | 0 | 2 |
| Clarence Square | 1 | 3 | 0 | 3 |
| Hampton Place | 0 | 1 | 0 | 0 |
| Kings Road | 1 | 1 | 0 | 1 |
| Little Preston Street | 1 | 0 | 0 | 1 |
| Montpelier Road | 1 | 2 | 2 | 5 |
| Oriental Place | 0 | 0 | 0 | 3 |
| Preston Street | 1 | 0 | 0 | 0 |
| Queensbury Mews | 0 | 0 | 0 | 0 |
| Regency Mews | 0 | 0 | 0 | 0 |
| Regency Square | 2 | 5 | 0 | 4 |
| Russell Mews | 0 | 0 | 0 | 0 |
| Russell Square | 2 | 1 | 1 | 3 |
| Sillwood Place | 0 | 0 | 2 | 0 |
| Sillwood Road | 1 | 2 | 4 | 4 |
| Sillwood Street | 0 | 0 | 0 | 2 |
| St Margarets Place | 0 | 0 | 1 | 0 |
| Stone Street | 0 | 0 | 0 | 0 |
| Western Terrace | 0 | 0 | 0 | 0 |
| No Address Provided | 0 | 0 | 0 | 0 |
| Sum | 17 | 16 | 10 | 31 |

Area 13: Regency 1

1566 questionnaires were sent out and 287 were returned giving a response rate of 18.3%.

| Road (Number sent out) | Response rate (%) | In favour (%) | Against (%) | No strong opinion (%) | Location (%) = Agree = Disagree d = No strong view |
|------------------------------|-------------------------|---------------------|----------------|--------------------------------|--|
| Belvedere Terrace (73) | 11.0 | 100 | 0 | 0 | 37.5 62.5 d 0 |
| Borough Street (55) | 20.0 | 72.7 | 18.2 | 9.1 | 63.6 18.2 d 18.2 |
| Clifton Hill (1) | 0.0 | 0 | 0 | 0 | 0 0 d 0 |
| Clifton Place (26) | 11.5 | 100 | 0 | 0 | 100 0 d 0 |
| Clifton Terrace (95) | 26.3 | 52.2 | 39.1 | 8.7 | 12.0 88.0 d 0 |
| Crown Street (22) | 31.8 | 71.4 | 28.6 | 0 | 57.1 42.9 d 0 |
| Dean Street (54) | 22.2 | 90.9 | 9.1 | 0 | 81.8 0 d 18.2 |
| Dyke Road (22) | 4.5 | 0 | 100 | 0 | 0 100 d 0 |
| Hampton Place (68) | 17.6 | 58.3 | 41.7 | 0 | 41.7 50.0 d 8.3 |
| Hampton Street (5) | 60.0 | 100 | 0 | 0 | 0 100 d 0 |
| Hampton Terrace (9) | 11.1 | 100 | 0 | 0 | 0 100 d 0 |
| Imperial Arcade (9) | 11.1 | 100 | 0 | 0 | 100 0 d 0 |
| Marlborough Mews (15) | 13.3 | 50.0 | 0 | 50.0 | 50.0 0 d 50.0 |

Appendix 4

| Road (Number sent out) | Response rate (%) | In favour (%) | Against (%) | No strong opinion (%) | Location (%) = Agree = Disagree d = No strong view |
|--------------------------|-------------------|---------------|-------------|-----------------------|---|
| Marlborough Street (18) | 27.8 | 80.0 | 20.0 | 0 | 60.0 40.0 d 0 |
| Montpelier Place (77) | 18.2 | 78.6 | 21.4 | 0 | 50.0 50.0 d 0 |
| Montpelier Road (339) | 9.7 | 78.1 | 15.6 | 6.3 | 51.5 39.4 d 9.1 |
| Montpelier Street (114) | 14.0 | 50.0 | 50.0 | 0 | 50.0 50.0 d 0 |
| Montpelier Terrace (79) | 24.1 | 84.2 | 15.8 | 0 | 73.7 10.5 d 15.8 |
| Montpelier Villas (34) | 23.5 | 75.0 | 25.0 | 0 | 62.5 37.5 d 0 |
| Powis Grove (59) | 8.5 | 60.0 | 20.0 | 20.0 | 20.0 60.0 d 20.0 |
| Powis Road (4) | 0.0 | 0 | 0 | 0 | 0 0 d 0 |
| Powis Villas (16) | 12.5 | 50.0 | 50.0 | 0 | 50.0 50.0 d 0 |
| Regent Hill (7) | 57.1 | 75.0 | 0 | 25.0 | 25.0 75.0 d 0 |
| Spring Street (24) | 29.2 | 71.4 | 28.6 | 0 | 14.3 85.7 d 0 |
| Temple Gardens (1) | 0.0 | 0 | 0 | 0 | 0 0 d 0 |
| Temple Street (68) | 17.6 | 81.8 | 18.2 | 0 | 41.7 58.3 d 0 |
| Upper North Street (124) | 24.2 | 79.3 | 17.2 | 3.4 | 36.7 56.7 d 6.7 |

Appendix 4

| Road (Number sent out) | Response rate (%) | In favour (%) | Against (%) | No strong opinion (%) | Location (%) = Agree = Disagree d = No strong view |
|------------------------|-------------------|---------------|-------------|-----------------------|---|
| Victoria Place (4) | 50.0 | 100 | 0 | 0 | 100 0 d 0 |
| Victoria Road (42) | 19.0 | 100 | 0 | 0 | d |
| Victoria Street (51) | 41.2 | 61.9 | 28.6 | 9.5 | 52.6 36.8 d 10.5 |
| Vine Place (11) | 36.4 | 75.0 | 25.0 | 0 | 25.0 25.0 d 50.0 |
| Western Rd (14) | 0.0 | 0 | 0 | 0 | 0 0 d 0 |
| Wykeham Terrace (26) | 15.4 | 25.0 | 50.0 | 25.0 | 50.0 50.0 d 0 |
| Incomplete address | | 57.1 | 42.9 | 0 | 57.1 42.9 d 0 |
| Total (1566) | 287 (18.3) | 72.4 | 23.3 | 4.3 | 47.5 45.7 d 6.7 |

Area 13: If no, to Questions 3, is this because:

| Street Name | Do not want outside my house | Not in keeping with surroundings | Too far from my house | Concerned about parking |
|---------------------|------------------------------|----------------------------------|-----------------------|-------------------------|
| Belvedere Terrace | 1 | 1 | 0 | 1 |
| Borough Street | 0 | 0 | 0 | 2 |
| Clifton Place | 0 | 0 | 0 | 0 |
| Clifton Terrace | 10 | 18 | 1 | 18 |
| Crown Street | 3 | 3 | 0 | 3 |
| Dean Street | 0 | 0 | 0 | 0 |
| Dyke Road | 1 | 1 | 0 | 1 |
| Hampton Place | 0 | 3 | 0 | 4 |
| Hampton Street | 2 | 1 | 0 | 1 |
| Hampton Terrace | 0 | 0 | 0 | 0 |
| Imperial Arcade | 0 | 0 | 0 | 0 |
| Marlborough Mews | 0 | 0 | 0 | 0 |
| Marlborough Street | 0 | 1 | 0 | 1 |
| Montpelier Place | 4 | 0 | 0 | 2 |
| Montpelier Road | 4 | 1 | 2 | 12 |
| Montpelier Street | 4 | 5 | 1 | 7 |
| Montpelier Terrace | 1 | 3 | 1 | 3 |
| Montpelier Villas | 0 | 2 | 1 | 1 |
| Powis Grove | 0 | 0 | 3 | 1 |
| Powis Villas | 0 | 1 | 0 | 1 |
| Regent Hill | 2 | 1 | 0 | 2 |
| Spring Street | 3 | 4 | 0 | 3 |
| Temple Street | 2 | 4 | 1 | 4 |
| Upper North Street | 9 | 13 | 0 | 12 |
| Victoria Place | 0 | 0 | 0 | 0 |
| Victoria Road | 1 | 1 | 0 | 1 |
| Victoria Street | 4 | 7 | 4 | 6 |
| Vine Place | 0 | 0 | 1 | 2 |
| Wykeham Terrace | 0 | 0 | 2 | 0 |
| No Address Provided | 0 | 2 | 1 | 3 |
| Sum | 51 | 72 | 18 | 91 |

Area 14: Regency & N Laine 2

2429 questionnaires were sent out and 322 were returned giving a response rate of 13.3%.

| Road (Number sent out) | Response rate (%) | In favour (%) | Against (%) | No strong opinion (%) | Location (%) = Agree = Disagree d = No strong view |
|-------------------------------|--------------------------|----------------------|--------------------|------------------------------|---|
| Bartholomews (13) | 0.0 | 0 | 0 | 0 | 0 0 d 0 |
| Black Lion Lane (3) | 33.3 | 0 | 0 | 100 | 100 0 d 0 |
| Black Lion Street (5) | 20.0 | 100 | 0 | 0 | 100 0 d 0 |
| Blackman Street (22) | 13.6 | 100 | 0 | 0 | 100 0 d 0 |
| Blenheim Place (28) | 7.1 | 50.0 | 50.0 | 0 | 50.0 50.0 d 0 |
| Bond Street (29) | 13.8 | 50.0 | 50.0 | 0 | 50.0 50.0 d 0 |
| Bond Street Laine (3) | 0.0 | 0 | 0 | 0 | 0 0 d 0 |
| Boyces Street (9) | 0.0 | 0 | 0 | 0 | 0 0 d 0 |
| Brighton Place (9) | 0.0 | 0 | 0 | 0 | 0 0 d 0 |
| Brighton Square (16) | 12.5 | 100 | 0 | 0 | 50.0 50.0 d 0 |
| Castle Square (10) | 0.0 | 0 | 0 | 0 | 0 0 d 0 |
| Cheltenham Place (46) | 15.2 | 57.1 | 42.9 | 0 | 66.7 33.3 d 0 |
| Church Street (43) | 11.6 | 80.0 | 20.0 | 0 | 80.0 20.0 d 0 |

Appendix 4

| Road (Number sent out) | Response rate (%) | In favour (%) | Against (%) | No strong opinion (%) | Location (%) = Agree = Disagree d = No strong view |
|------------------------|-------------------|---------------|-------------|-----------------------|---|
| Dukes Lane (14) | 0.0 | 0 | 0 | 0 | 100 0 d 0 |
| Dukes Street (25) | 14.3 | 100 | 0 | 0 | 50.0 50.0 d 0 |
| East Street (63) | 9.5 | 80.0 | 20.0 | 0 | 50.0 50.0 d 0 |
| Foundry Street (34) | 50.0 | 76.5 | 23.5 | 0 | 37.5 56.3 d 6.3 |
| Frederick Gardens (30) | 23.3 | 83.3 | 16.7 | 0 | 28.6 57.1 d 14.3 |
| Frederick Place (17) | 11.8 | 100 | 0 | 0 | 0 100 d 0 |
| Frederick Street (51) | 23.5 | 91.7 | 8.3 | 0 | 58.3 41.7 d 0 |
| Gardener Street (30) | 26.7 | 62.5 | 37.5 | 0 | 37.5 50.0 d 12.5 |
| Gloucester Passage (4) | 0.0 | 0 | 0 | 0 | 0 0 d 0 |
| Gloucester Place (46) | 13.0 | 60.0 | 40.0 | 0 | 80.0 20.0 d 0 |
| Gloucester Road (117) | 12.8 | 60.0 | 26.7 | 13.3 | 40.0 60.0 d 0 |
| Gloucester Street (81) | 6.2 | 100 | 0 | 0 | 80.0 20.0 d 0 |
| Jew Street (2) | 0.0 | 0 | 0 | 0 | 0 0 d 0 |
| Jubilee Street (5) | 0.0 | 0 | 0 | 0 | 0 0 d 0 |

Appendix 4

| Road (Number sent out) | Response rate (%) | In favour (%) | Against (%) | No strong opinion (%) | Location (%) = Agree = Disagree d = No strong view |
|-------------------------|-------------------|---------------|-------------|-----------------------|---|
| Kemp Street (56) | 23.2 | 66.7 | 25.0 | 8.3 | 50.0 50.0 d 0 |
| Kensington Gardens (15) | 6.7 | 0 | 100 | 0 | 0 100 d 0 |
| Kensington Place (57) | 40.4 | 45.5 | 54.5 | 0 | 17.4 82.6 d 0 |
| Kensington Street (8) | 25.0 | 50.0 | 50.0 | 0 | 0 100 d 0 |
| King Street (9) | 22.2 | 100 | 0 | 0 | 50.0 50.0 d 0 |
| Kings Road (107) | 4.7 | 75.0 | 25.0 | 0 | 75.0 25.0 d 0 |
| Little East Street (2) | 0.0 | 0 | 0 | 0 | 0 0 d 0 |
| Market Street (21) | 4.8 | 100 | 0 | 0 | 100 0 d 0 |
| Marlborough Place (35) | 11.4 | 100 | 0 | 0 | 100 0 d 0 |
| Meeting House Lane (11) | 9.1 | 100 | 0 | 0 | 0 0 d 100 |
| Middle Street (123) | 3.3 | 100 | 0 | 0 | 75.0 25.0 d 0 |
| New Road (6) | 0.0 | 0 | 0 | 0 | 0 0 d 0 |
| Nile Street (1) | 0.0 | 0 | 0 | 0 | 0 0 d 0 |
| North Place (43) | 4.7 | 50.0 | 50.0 | 0 | 0 50.0 d 50.0 |

Appendix 4

| Road (Number sent out) | Response rate (%) | In favour (%) | Against (%) | No strong opinion (%) | Location (%) = Agree = Disagree d = No strong view |
|--------------------------|-------------------|---------------|-------------|-----------------------|---|
| North Road (84) | 4.8 | 75.0 | 25.0 | 0 | 75.0 25.0 d 0 |
| North Street (80) | 3.8 | 100 | 0 | 0 | 100 0 d 0 |
| Old Steine (6) | 0.0 | 0 | 0 | 0 | 0 0 d 0 |
| Orange Row (19) | 0.0 | 0 | 0 | 0 | 0 0 d 0 |
| Over Street (61) | 27.9 | 75.0 | 25.0 | 0 | 56.3 37.5 d 6.3 |
| Palace Place (2) | 0.0 | 0 | 0 | 0 | 0 0 d 0 |
| Pavilion Mews (8) | 0.0 | 0 | 0 | 0 | 0 0 d 0 |
| Pelham Square (30) | 26.7 | 62.5 | 12.5 | 25.0 | 37.5 50.0 d 12.5 |
| Pelham Street (6) | 0.0 | 0 | 0 | 0 | 0 0 d 0 |
| Pool Passage (3) | 0.0 | 0 | 0 | 0 | 0 0 d 0 |
| Pool Valley (10) | 0.0 | 0 | 0 | 0 | 0 0 d 0 |
| Portland Street (46) | 19.6 | 100 | 0 | 0 | 100 0 d 0 |
| Prince Albert Street (6) | 0.0 | 0 | 0 | 0 | 0 0 d 0 |
| Prince's Place (17) | 0.0 | 0 | 0 | 0 | 0 0 d 0 |

Appendix 4

| Road (Number sent out) | Response rate (%) | In favour (%) | Against (%) | No strong opinion (%) | Location (%) = Agree = Disagree d = No strong view |
|--------------------------|-------------------|---------------|-------------|-----------------------|---|
| Queens Gardens (48) | 27.1 | 53.8 | 30.8 | 15.4 | 46.2 46.2 d 7.7 |
| Queens Road (37) | 10.8 | 50.0 | 25.0 | 25.0 | 100 0 d 0 |
| Regent Street (59) | 1.7 | 0 | 100 | 0 | 0 100 d 0 |
| Robert Street (42) | 33.3 | 84.6 | 15.4 | 0 | 50.0 42.9 d 7.1 |
| Ship Street (42) | 2.4 | 100 | 0 | 0 | 0 0 d 100 |
| Ship Street Gardens (20) | 20.0 | 100 | 0 | 0 | 66.7 0 d 33.3 |
| South Street (13) | 23.1 | 66.7 | 33.3 | 0 | 33.3 33.3 d 33.3 |
| St Georges Mews (18) | 22.2 | 75.0 | 0 | 25.0 | 100 0 d 0 |
| St Georges Place (58) | 12.1 | 100 | 0 | 0 | 71.4 28.6 d 0 |
| Sydney Street (26) | 15.4 | 50.0 | 25.0 | 25.0 | 0 75.0 d 25.0 |
| Tichbourne Street (48) | 16.7 | 0 | 0 | 0 | 0 0 d 0 |
| Tidy Street (64) | 25.0 | 56.3 | 37.5 | 6.3 | 85.7 14.3 d 0 |
| Trafalgar Lane (4) | 0.0 | 0 | 0 | 0 | 0 0 d 0 |
| Trafalgar Mews (4) | 0.0 | 0 | 0 | 0 | 0 0 d 0 |

Appendix 4

| Road (Number sent out) | Response rate (%) | In favour (%) | Against (%) | No strong opinion (%) | Location (%) = Agree = Disagree d = No strong view |
|---------------------------|-------------------|---------------|-------------|-----------------------|---|
| Trafalgar Place (12) | 0.0 | 100 | 0 | 0 | 100 0 d 0 |
| Trafalgar Street (67) | 16.7 | 85.7 | 0 | 14.3 | 85.7 14.3 d 0 |
| Trafalgar Terrace (16) | 10.4 | 33.3 | 33.3 | 33.3 | 33.3 66.7 d 0 |
| Union Street (2) | 18.8 | 100 | 0 | 0 | 100 0 d 0 |
| Upper Gardner Street (47) | 50.0 | 57.1 | 28.6 | 14.3 | 57.1 28.6 d 14.3 |
| Vine Street (33) | 27.3 | 75.0 | 12.5 | 12.5 | 50.0 50.0 d 0 |
| West Street (24) | 0.0 | 0 | 0 | 0 | 0 0 d 0 |
| Whitecross Street (18) | 5.6 | 0 | 100 | 0 | 0 0 d 100 |
| Windsor Street (68) | 5.9 | 100 | 0 | 0 | 100 0 d 0 |
| York Place (22) | 0 | 0 | 0 | 0 | 0 0 d 0 |
| Incomplete address | | 100 | 0 | 0 | 80.0 20.0 d 0 |
| Total (2429) | 322 (13.3) | 72.7 | 22.2 | 5.1 | 55.1 39.7 d 5.1 |

Area 14: If no, to Questions 3, is this because:

| Street Name | Do not want outside my house | Not in keeping with surroundings | Too far from my house | Concerned about parking |
|---------------------|------------------------------|----------------------------------|-----------------------|-------------------------|
| Black Lion Lane | 0 | 0 | 0 | 0 |
| Black Lion Street | 0 | 0 | 0 | 0 |
| Blackman Street | 0 | 0 | 0 | 0 |
| Blenheim Place | 1 | 1 | 0 | 1 |
| Bond Street | 1 | 2 | 0 | 0 |
| Brighton Square | 0 | 0 | 0 | 0 |
| Cheltenham Place | 1 | 1 | 0 | 3 |
| Church Street | 1 | 0 | 0 | 0 |
| Duke Street | 0 | 0 | 0 | 0 |
| East Street | 0 | 0 | 2 | 1 |
| Foundry Street | 2 | 1 | 2 | 8 |
| Frederick Gardens | 0 | 0 | 2 | 3 |
| Frederick Place | 0 | 0 | 1 | 0 |
| Frederick Street | 3 | 0 | 0 | 5 |
| Gardner Street | 1 | 2 | 0 | 2 |
| Gloucester Place | 0 | 1 | 0 | 1 |
| Goucester Road | 4 | 3 | 0 | 4 |
| Gloucester Street | 0 | 0 | 0 | 0 |
| Kemp Street | 3 | 3 | 0 | 7 |
| Kensington Gardens | 1 | 0 | 1 | 1 |
| Kensington Place | 4 | 15 | 2 | 15 |
| Kensington Street | 2 | 0 | 0 | 0 |
| King Street | 0 | 0 | 0 | 0 |
| Kings Road | 1 | 0 | 0 | 0 |
| Market Street | 0 | 0 | 0 | 0 |
| Marlborough Place | 0 | 0 | 0 | 0 |
| Meeting House Lane | 0 | 0 | 0 | 0 |
| Middle Street | 0 | 0 | 0 | 0 |
| North Place | 1 | 0 | 0 | 0 |
| North Road | 0 | 0 | 0 | 0 |
| North Street | 0 | 0 | 0 | 0 |
| Over Street | 2 | 4 | 1 | 6 |
| Pelham Square | 0 | 1 | 0 | 5 |
| Portland Street | 0 | 0 | 1 | 0 |
| Queens Gardens | 0 | 1 | 0 | 5 |
| Queens Road | 0 | 0 | 0 | 0 |
| Regent Street | 0 | 0 | 1 | 0 |
| Robert Street | 4 | 1 | 0 | 4 |
| Ship Street | 0 | 0 | 0 | 0 |
| Ship Street Gardens | 0 | 0 | 0 | 0 |
| South Street | 1 | 0 | 0 | 0 |

| Street Name | Do not want outside my house | Not in keeping with surroundings | Too far from my house | Concerned about parking |
|----------------------|-------------------------------------|---|------------------------------|--------------------------------|
| St Georges Mews | 0 | 0 | 0 | 0 |
| St Georges Place | 2 | 1 | 0 | 0 |
| Sydney Street | 0 | 1 | 0 | 1 |
| Tichbourne Street | 0 | 0 | 0 | 2 |
| Tidy Street | 2 | 2 | 5 | 4 |
| Trafalgar Place | 0 | 0 | 0 | 0 |
| Trafalgar Street | 0 | 0 | 0 | 1 |
| Trafalgar Terrace | 0 | 1 | 1 | 2 |
| Union Street | 0 | 0 | 0 | 0 |
| Upper Gardner Street | 1 | 1 | 0 | 1 |
| Vine Street | 0 | 0 | 2 | 2 |
| Whitecross Street | 0 | 0 | 0 | 0 |
| Windsor Street | 0 | 0 | 0 | 0 |
| No Address Provided | 1 | 1 | 0 | 0 |
| Sum | 39 | 43 | 21 | 84 |

Area 15: Rottingdean Coastal

1053 questionnaires were sent out and 185 were returned giving a response rate of 17.6%.

| Road (Number sent out) | Response rate (%) | In favour (%) | Against (%) | No strong opinion (%) | Location (%) = Agree = Disagree d = No strong view |
|---------------------------------------|----------------------------------|------------------------------|------------------------|--|---|
| Arundel Place (48) | 27.1 | 53.8 | 30.8 | 15.4 | 61.5 38.5 d 0 |
| Arundel Road (77) | 24.7 | 84.2 | 15.8 | 0 | 78.9 21.1 d 0 |
| Arundel Street (83) | 13.3 | 72.7 | 18.2 | 9.1 | 45.5 45.5 d 9.1 |
| Arundel Terrace (76) | 9.2 | 42.9 | 57.1 | 0 | 57.1 42.9 d 0 |
| Bristol Gardens (28) | 14.3 | 75.0 | 25.0 | 0 | 0 50.0 d 50.0 |
| Chesham Place (141) | 10.6 | 80.0 | 13.3 | 6.7 | 73.3 20.0 d 6.7 |
| Chesham Road (94) | 18.1 | 94.1 | 5.9 | 0 | 76.5 23.5 d 0 |
| Chesham Street (27) | 33.3 | 66.7 | 22.2 | 11.1 | 33.3 66.7 d 0 |
| Chichester Place (121) | 14.9 | 94.4 | 0 | 5.6 | 66.7 33.3 d 0 |
| Church Place (8) | 37.5 | 33.3 | 66.7 | 0 | 33.3 66.7 d 0 |
| Clarendon Terrace (52) | 23.1 | 75.0 | 8.3 | 16.7 | 58.3 41.7 d 0 |
| Cubitt Terrace (5) | 0.0 | 0 | 0 | 0 | 0 0 d 0 |
| De Courcel Road (17) | 17.6 | 66.7 | 33.3 | 0 | 66.7 33.3 d 0 |

| Road (Number sent out) | Response rate (%) | In favour (%) | Against (%) | No strong opinion (%) | Location (%) = Agree = Disagree d = No strong view |
|---------------------------------------|----------------------------------|------------------------------|------------------------|--|---|
| Eastern Place (9) | 11.1 | 100 | 0 | 0 | 0 0 d 100 |
| Eastern Road (66) | 6.1 | 100 | 0 | 0 | 75.0 25.0 d 0 |
| Kemp Town Place (24) | 29.2 | 71.4 | 14.3 | 14.3 | 100 0 d 0 |
| Percival Terrace (32) | 18.8 | 100 | 0 | 0 | 50.0 0 d 50.0 |
| Rock Grove (38) | 21.1 | 62.5 | 37.5 | 0 | 62.6 37.5 d 0 |
| Rock Street (58) | 17.2 | 80.0 | 20.0 | 0 | 80.0 20.0 d 0 |
| St Marks Street (11) | 18.2 | 100 | 0 | 0 | 0 100 d 0 |
| St Marys Square (28) | 42.9 | 41.7 | 50.0 | 8.3 | 33.3 33.3 d 33.3 |
| Sussex Mews (10) | 20.0 | 0 | 100 | 0 | 0 100 d 0 |
| Incomplete address | | 100 | 0 | 0 | 100 0 d 0 |
| Total (1053) | 185 (17.6) | 74.6 | 20.0 | 5.4 | 61.1 34.1 d 4.9 |

Area 15: If no, to Questions 3, is this because:

| Street Name | Do not want outside my house | Not in keeping with surroundings | Too far from my house | Concerned about parking |
|---------------------|-------------------------------------|---|------------------------------|--------------------------------|
| Arundel Place | 2 | 3 | 2 | 5 |
| Arundel Road | 1 | 1 | 1 | 1 |
| Arundel Street | 2 | 0 | 1 | 2 |
| Arundel Terrace | 2 | 3 | 2 | 3 |
| Bristol Gardens | 0 | 0 | 1 | 2 |
| Chesham Place | 0 | 1 | 0 | 3 |
| Chesham Road | 2 | 0 | 0 | 3 |
| Chesham Street | 1 | 2 | 1 | 4 |
| Chichester Place | 1 | 2 | 2 | 4 |
| Church Place | 0 | 0 | 2 | 0 |
| Clarendon Terrace | 3 | 2 | 0 | 1 |
| De Courcel Road | 1 | 0 | 0 | 0 |
| Eastern Place | 0 | 0 | 0 | 0 |
| Eastern Road | 0 | 0 | 0 | 0 |
| Kemp Town Place | 0 | 0 | 0 | 0 |
| Percival Terrace | 0 | 0 | 0 | 1 |
| Rock Grove | 1 | 1 | 3 | 2 |
| Rock Street | 1 | 0 | 0 | 3 |
| St Marks Street | 2 | 0 | 0 | 0 |
| St Marys Square | 0 | 3 | 5 | 4 |
| Sussex Mews | 1 | 1 | 1 | 0 |
| No Address Provided | 0 | 0 | 0 | 0 |
| Sum | 20 | 19 | 21 | 38 |

Area 16: St Peters & N Laine 2

4837 questionnaires were sent out and 709 were returned giving a response rate of 14.7%.

| Road (Number sent out) | Response rate (%) | In favour (%) | Against (%) | No strong opinion (%) | Location (%) = Agree = Disagree d = No strong view |
|---------------------------------------|----------------------------------|------------------------------|------------------------|--|---|
| Albert Road (149) | 15.4 | 72.7 | 27.3 | 0 | 65.2 34.8 d 0 |
| Alexandra Villas (121) | 14.0 | 82.4 | 11.8 | 5.9 | 64.7 29.4 d 5.9 |
| Alfred Road (37) | 13.5 | 60.0 | 20.0 | 20.0 | 40.0 40.0 d 20.0 |
| Bath Street (119) | 12.6 | 60.0 | 26.7 | 13.3 | 46.7 33.3 d 20.0 |
| Buckingham Place (371) | 10.5 | 82.1 | 15.4 | 2.6 | 63.2 26.3 d 10.5 |
| Buckingham Road (495) | 13.3 | 87.9 | 10.6 | 1.5 | 73.8 16.9 d 9.2 |
| Buckingham Street (120) | 16.7 | 85.0 | 15.0 | 0 | 75.0 25.0 d 0 |
| Camden Terrace (22) | 27.3 | 100 | 0 | 0 | 83.3 16.7 d 0 |
| Centurian Road (49) | 14.3 | 57.1 | 14.3 | 28.6 | 71.4 0 d 28.6 |
| Chatham Place (154) | 5.8 | 88.9 | 11.1 | 0 | 66.7 22.2 d 11.1 |
| Church Street (55) | 12.7 | 71.4 | 28.6 | 0 | 71.4 28.6 d 0 |
| Clifton Hill (91) | 12.1 | 72.7 | 27.3 | 0 | 63.6 36.4 d 0 |
| Clifton Road (79) | 20.3 | 75.0 | 25.0 | 0 | 60.0 40.0 d 0 |

Appendix 4

| Road (Number sent out) | Response rate (%) | In favour (%) | Against (%) | No strong opinion (%) | Location (%) = Agree = Disagree d = No strong view |
|----------------------------------|-------------------------|---------------------|----------------|--------------------------------|--|
| Clifton Street (71) | 33.8 | 56.5 | 39.1 | 4.3 | 52.2 39.1 d 8.7 |
| Clifton Street Passage (1) | 100.0 | 0 | 100 | 0 | 0 100 d 0 |
| Compton Avenue (226) | 12.8 | 69.0 | 24.1 | 6.9 | 64.3 32.1 d 3.6 |
| Crown Gardens (29) | 24.1 | 57.1 | 28.6 | 14.3 | 57.1 0 d 42.9 |
| Denmark Terrace (182) | 12.1 | 81.8 | 13.6 | 4.5 | 52.4 38.1 d 9.5 |
| Dyke Road (213) | 10.3 | 59.1 | 31.8 | 9.1 | 50.0 40.9 d 9.1 |
| Goldsmid Road (118) | 14.4 | 93.8 | 6.3 | 0 | 82.4 17.6 d 0 |
| Guildford Road (92) | 18.5 | 94.1 | 5.9 | 0 | 68.8 12.5 d 18.8 |
| Guildford Street (51) | 17.6 | 77.8 | 11.1 | 11.1 | 87.5 12.5 d 0 |
| Howard Place (38) | 15.8 | 66.7 | 16.7 | 16.7 | 83.3 16.7 d 0 |
| Howard Terrace (8) | 25.0 | 50.0 | 50.0 | 0 | 50.0 50.0 d 0 |
| Jew Street (2) | 0 | 0 | 0 | 0 | 66.7 0 d 33.3 |
| Kew Street (17) | 0 | 0 | 0 | 0 | 33.3 50.0 d 16.7 |
| Leopold Road (34) | 11.8 | 100 | 0 | 0 | 75.0 0 d 25.0 |

Appendix 4

| Road (Number sent out) | Response rate (%) | In favour (%) | Against (%) | No strong opinion (%) | Location (%) = Agree = Disagree d = No strong view |
|---------------------------------|-------------------------|---------------------|----------------|--------------------------------|--|
| Montpelier Crescent (165) | 15.2 | 68.0 | 24.0 | 8.0 | 52.0 36.0 d 12.0 |
| New Dorset Street (10) | 30.0 | 100 | 0 | 0 | 66.7 33.3 d 0 |
| North Gardens (48) | 29.2 | 71.4 | 21.4 | 7.1 | 64.3 28.6 d 7.1 |
| North Road (7) | 71.4 | 80.0 | 0 | 20.0 | 50.0 50.0 d 0 |
| North Street Quadrant (1) | 100.0 | 100 | 0 | 0 | 100 0 d 0 |
| Powis Road (85) | 12.9 | 81.8 | 18.2 | 0 | 45.5 54.5 d 0 |
| Powis Square (117) | 14.5 | 93.8 | 6.3 | 0 | 68.8 25.0 d 6.3 |
| Powis Villas (9) | 22.2 | 50.0 | 50.0 | 0 | 0 50.0 d 50.0 |
| Prestonville Road (136) | 15.4 | 85.7 | 9.5 | 4.8 | 81.0 14.3 d 4.8 |
| Queens Road (96) | 7.1 | 100 | 0 | 0 | 85.7 14.3 d 0 |
| Queens Square (42) | 7.3 | 100 | 0 | 0 | 100 0 d 0 |
| St Michaels Place (229) | 15.7 | 72.2 | 22.2 | 5.6 | 55.6 33.3 d 11.1 |
| St Nicholas Road (69) | 15.9 | 72.7 | 27.3 | 0 | 63.6 36.4 d 0 |
| Surrey Street (48) | 10.4 | 100 | 0 | 0 | 40.0 40.0 d 20.0 |

Appendix 4

| Road (Number sent out) | Response rate (%) | In favour (%) | Against (%) | No strong opinion (%) | Location (%) = Agree = Disagree d = No strong view |
|---------------------------------------|----------------------------------|------------------------------|------------------------|--|---|
| Temple Gardens (16) | 12.5 | 50.0 | 50.0 | 0 | 100 0 d 0 |
| Terminus Road (56) | 16.1 | 66.7 | 33.3 | 0 | 44.4 55.6 d 0 |
| Upper Gloucester Road (31) | 9.7 | 66.7 | 33.3 | 0 | 33.3 66.7 d 0 |
| Vernon Gardens (23) | 21.7 | 60.0 | 40.0 | 0 | 0 60.0 d 40.0 |
| Vernon Terrace (284) | 7.4 | 71.4 | 19.0 | 9.5 | 57.1 38.1 d 4.8 |
| Victoria Road (10) | 0.0 | 0 | 0 | 0 | 0 0 d 0 |
| Westhill Place (22) | 40.9 | 88.9 | 11.1 | 0 | 44.4 44.4 d 11.1 |
| Westhill Road (85) | 24.7 | 52.4 | 38.1 | 9.5 | 45.0 50.0 d 5.0 |
| Westhill Street (73) | 20.5 | 53.3 | 40.0 | 6.7 | 40.0 53.3 d 6.7 |
| Windlesham Avenue (11) | 18.2 | 100 | 0 | 0 | 100 0 d 0 |
| Windlesham Gardens (68) | 19.1 | 84.6 | 15.4 | 0 | 91.7 8.3 d 0 |
| Windlesham Road (31) | 16.1 | 80.0 | 20.0 | 0 | 80.0 20.0 d 0 |
| York Grove (40) | 15.0 | 100 | 0 | 0 | 66.7 33.3 d 0 |
| York Villas (70) | 12.9 | 77.8 | 11.1 | 11.1 | 88.9 11.1 d 0 |

Appendix 4

| Road (Number sent out) | Response rate (%) | In favour (%) | Against (%) | No strong opinion (%) | Location (%) = Agree = Disagree d = No strong view |
|---------------------------------------|----------------------------------|------------------------------|------------------------|--|---|
| Zion Gardens (13) | 15.4 | 100 | 0 | 0 | 0 50.0 d 50.0 |
| Incomplete address | | 68.8 | 12.5 | 18.8 | 75.0 12.5 d 12.5 |
| Total (4837) | 709 (14.7) | 76.5 | 18.9 | 4.7 | 62.7 29.4 d 7.9 |

Area 16: If no, to Questions 3, is this because:

| Street Name | Do not want outside my house | Not in keeping with surroundings | Too far from my house | Concerned about parking |
|------------------------|------------------------------|----------------------------------|-----------------------|-------------------------|
| Albert Road | 3 | 2 | 3 | 8 |
| Alexandra Villas | 1 | 2 | 1 | 4 |
| Alfred Road | 1 | 1 | 0 | 2 |
| Bath Street | 2 | 1 | 2 | 3 |
| Buckingham Place | 5 | 2 | 1 | 9 |
| Buckingham Road | 5 | 4 | 4 | 13 |
| Buckingham Street | 2 | 3 | 1 | 5 |
| Camden Terrace | 0 | 0 | 0 | 1 |
| Centurion Road | 0 | 0 | 0 | 1 |
| Chatham Place | 0 | 0 | 2 | 0 |
| Church Street | 0 | 1 | 0 | 1 |
| Clifton Hill | 0 | 1 | 0 | 3 |
| Clifton Road | 3 | 5 | 0 | 9 |
| Clifton Street | 1 | 5 | 0 | 5 |
| Clifton Street Passage | 0 | 0 | 1 | 0 |
| Compton Avenue | 4 | 2 | 0 | 8 |
| Crown Gardens | 0 | 0 | 0 | 1 |
| Denmark Terrace | 1 | 2 | 3 | 4 |
| Dyke Road | 3 | 3 | 4 | 7 |
| Goldsmid Road | 2 | 0 | 0 | 2 |
| Guildford Road | 1 | 0 | 2 | 0 |
| Guildford Street | 0 | 1 | 0 | 1 |
| Howard Place | 1 | 1 | 0 | 1 |
| Howard Terrace | 0 | 1 | 0 | 1 |
| Jew Street | 0 | 0 | 0 | 0 |
| Leopald Road | 0 | 0 | 0 | 1 |
| Montpelier Crescent | 2 | 4 | 4 | 7 |
| New Dorset Street | 0 | 0 | 0 | 1 |
| North Gardens | 2 | 2 | 3 | 2 |
| North Road | 0 | 0 | 1 | 2 |
| North Street Quadrant | 0 | 0 | 0 | 0 |
| Powis Road | 2 | 3 | 1 | 5 |
| Powis Square | 0 | 1 | 2 | 1 |
| Powis Villas | 0 | 2 | 0 | 2 |
| Prestonville Road | 2 | 1 | 1 | 3 |
| Queen Square | 0 | 0 | 0 | 0 |
| Queens Road | 0 | 0 | 0 | 1 |
| St Michaels Place | 4 | 1 | 6 | 11 |
| St Nicholas Road | 2 | 0 | 0 | 0 |
| Surrey Street | 0 | 0 | 0 | 1 |
| Temple Gardens | 0 | 0 | 0 | 0 |

Appendix 4

| Street Name | Do not want outside my house | Not in keeping with surroundings | Too far from my house | Concerned about parking |
|---------------------|-------------------------------------|---|------------------------------|--------------------------------|
| Terminus Road | 0 | 2 | 4 | 3 |
| Upper Gloucester Rd | 0 | 0 | 0 | 1 |
| Vernon Gardens | 2 | 1 | 0 | 2 |
| Vernon Terrace | 1 | 3 | 2 | 7 |
| West Hill Place | 2 | 1 | 1 | 1 |
| West Hill Road | 0 | 3 | 7 | 6 |
| West Hill Street | 3 | 1 | 3 | 4 |
| Windlesham Avenue | 0 | 0 | 0 | 0 |
| Windlesham Gardens | 0 | 0 | 2 | 1 |
| Windlesham Road | 0 | 0 | 1 | 1 |
| York Grove | 2 | 0 | 0 | 1 |
| York Villas | 0 | 0 | 2 | 1 |
| Zion Gardens | 0 | 0 | 0 | 0 |
| Kew Street | 1 | 0 | 0 | 3 |
| No Address Provided | 2 | 2 | 1 | 2 |
| Sum | 62 | 64 | 65 | 159 |

Appendix 4

Question 4 invited respondents to make any further comments. Comments related to site specific issues were referred to the project manager and general comments which covered similar issues have been grouped together and are summarised in the table below²:

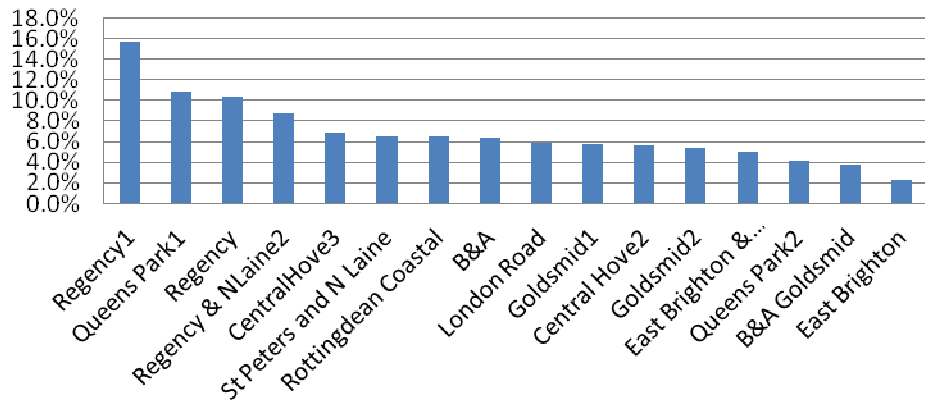
| Comment | Number | % |
|--|---------------|----------|
| General positive comments | 649 | 14.0 |
| More glass bins are needed | 337 | 7.2 |
| I am concerned about the noise (especially glass) | 331 | 7.1 |
| The current black box scheme works very well | 240 | 5.2 |
| Am concerned bins won't be emptied enough / will overflow | 219 | 4.7 |
| This will lead to more fly-tipping | 199 | 4.3 |
| Recycling less convenient / Can't carry two lots of waste | 191 | 4.1 |
| I am (concerned about) the elderly/disabled finding this difficult | 146 | 3.1 |
| It will be good not to see black boxes on pavements | 143 | 3.1 |
| More information is needed about what can be recycled | 107 | 2.3 |
| I am concerned about the loss of parking spaces | 76 | 1.6 |
| Bins will reduce visibility at junctions | 68 | 1.5 |
| Want food waste collection | 50 | 1.1 |
| General negative comments | 47 | 1.0 |
| Want organic waste collected | 46 | 1.0 |
| I have no room for boxes in my flat | 39 | 0.8 |
| Want facilities to recycle food packaging / other plastics | 37 | 0.8 |
| Too many equalities questions | 34 | 0.7 |
| Too many bins | 32 | 0.7 |
| Want tetrapak recycling facilities | 27 | 0.6 |
| Want recycling and general refuse bins placed together | 21 | 0.5 |
| Want something to transport my recycling to bins with | 20 | 0.4 |
| These bins are eyesores | 18 | 0.4 |
| Bins of the same colour may get confusing | 11 | 0.2 |
| Not enough bins for cardboard | 6 | 0.1 |
| Want to be able to recycle foil | 5 | 0.1 |
| Bins are too far from my house | 3 | 0.1 |
| Council should encourage less consumption | 3 | 0.1 |
| Put the bins outside shops | 2 | 0.0 |

The series of graphs on the following pages show the percentages of respondents from each area, raising issues as concerns:

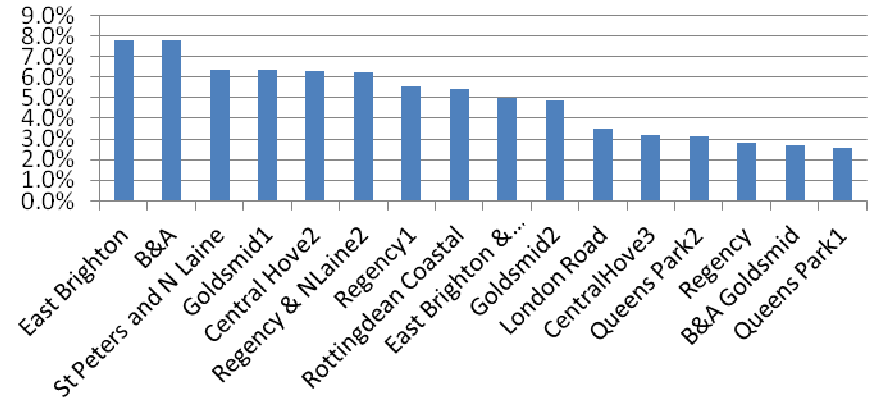
² Comments which fell under the remit of question 3b (most often quoted concerns from the trial areas) are not counted (these questions were:

- a) I don't want bins outside my house
- b) It is not in keeping with the surroundings of my street
- c) The bins are too far from my house
- d) I am concerned about loss of parking spaces

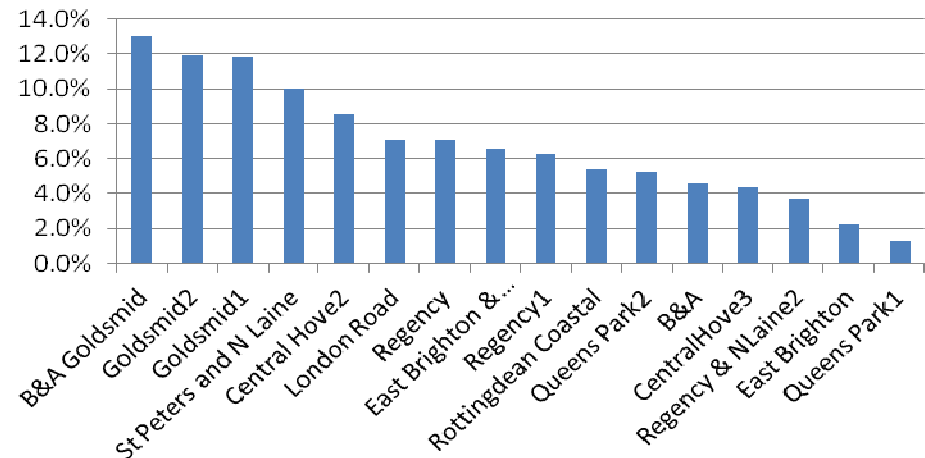
I am concerned about the noise (especially glass)

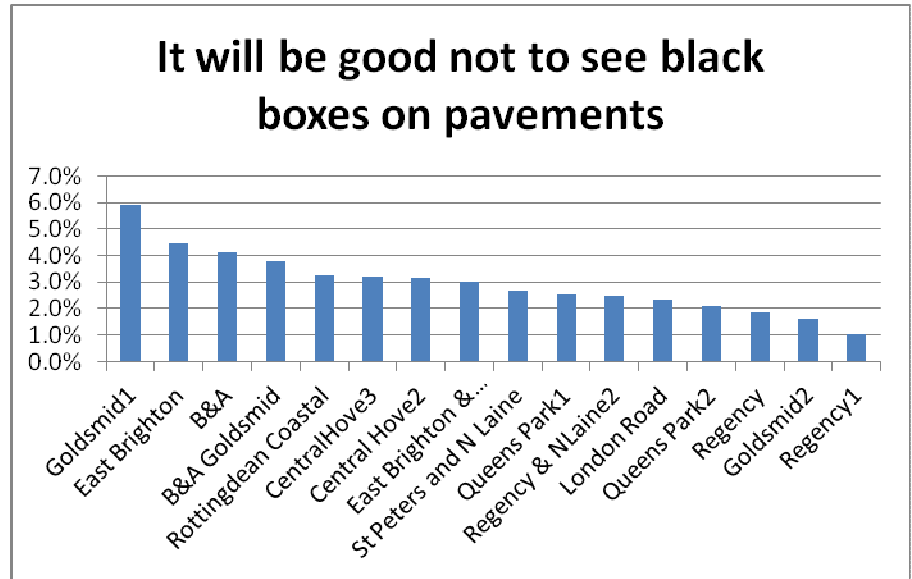
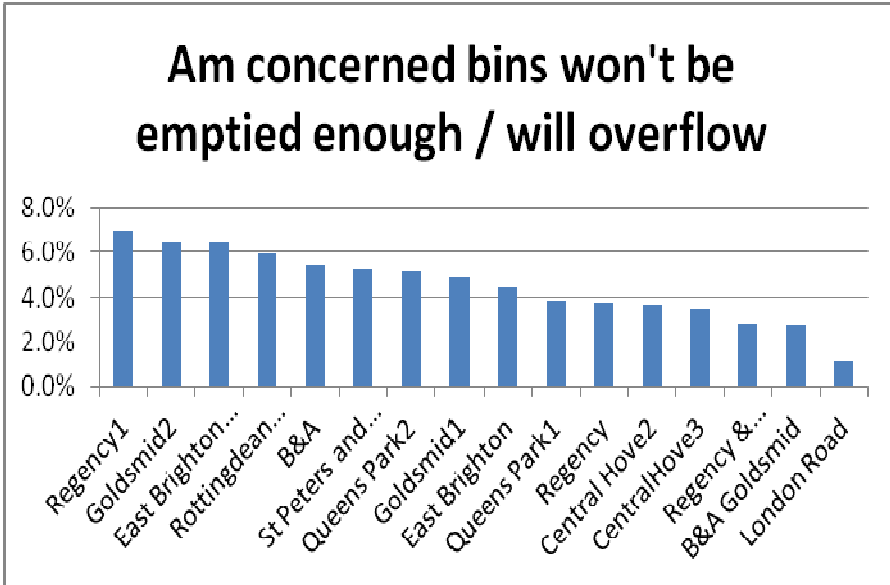
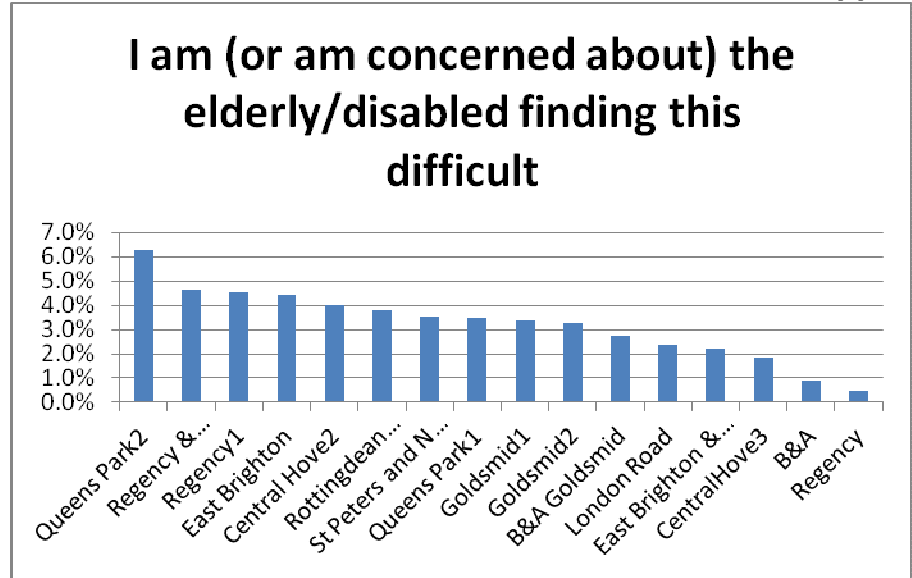
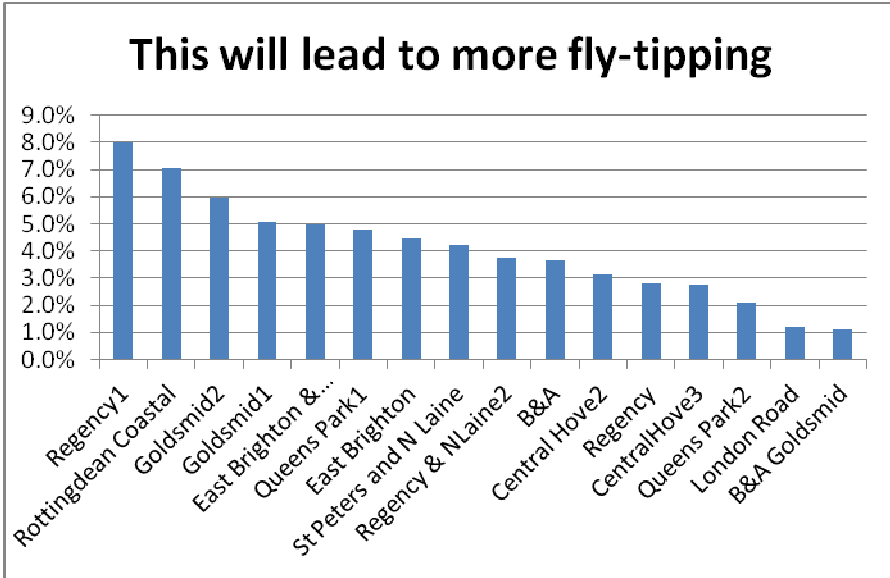


The current black box scheme works very well

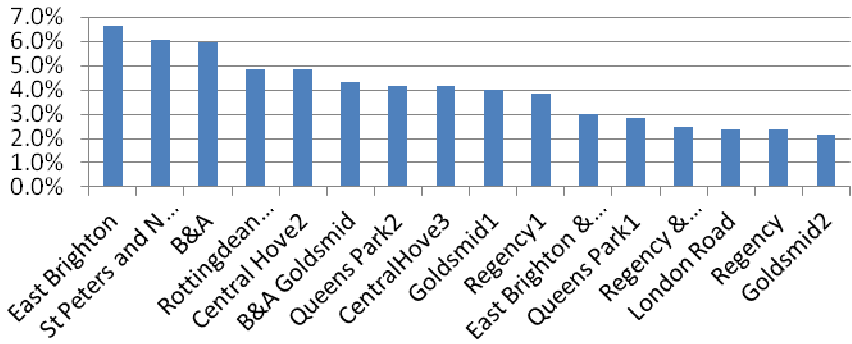


More glass bins are needed

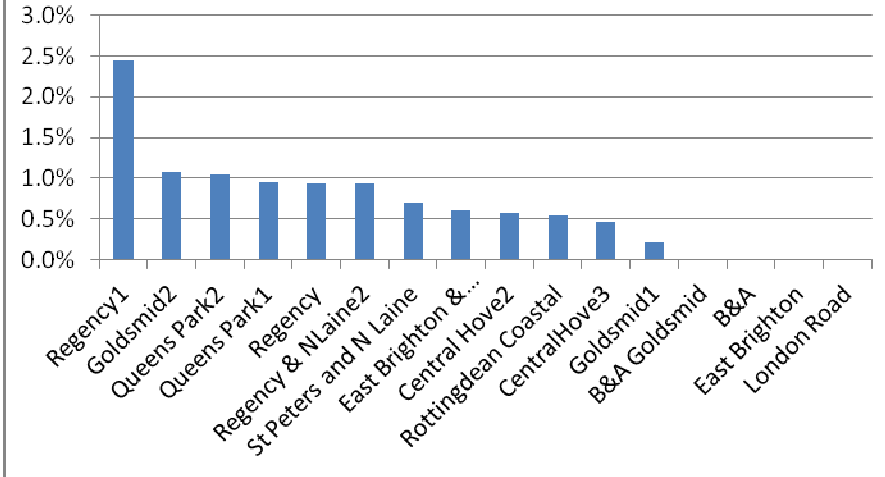




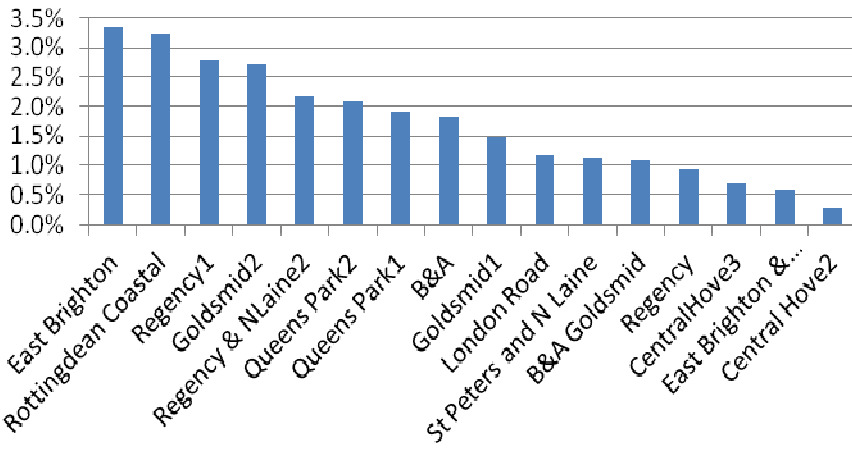
This will make recycling less convenient/ I can't carry two lots of waste



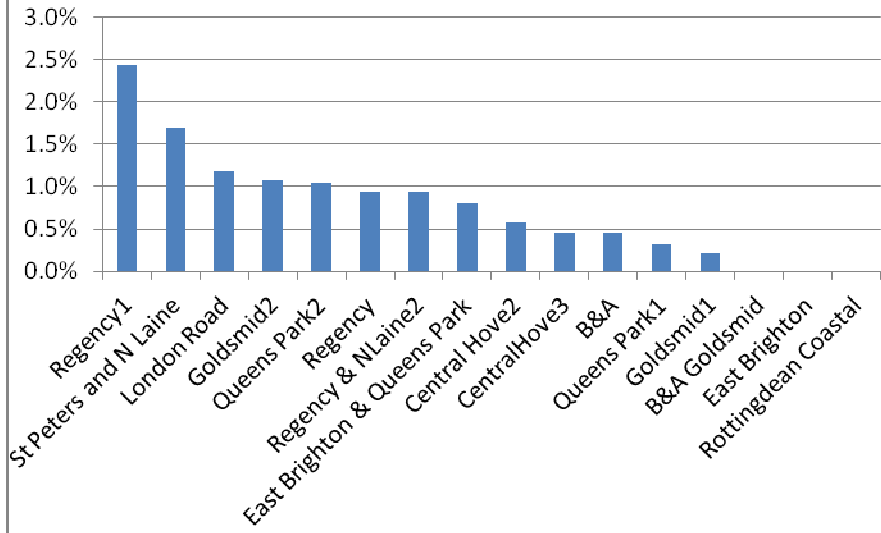
Too many bins



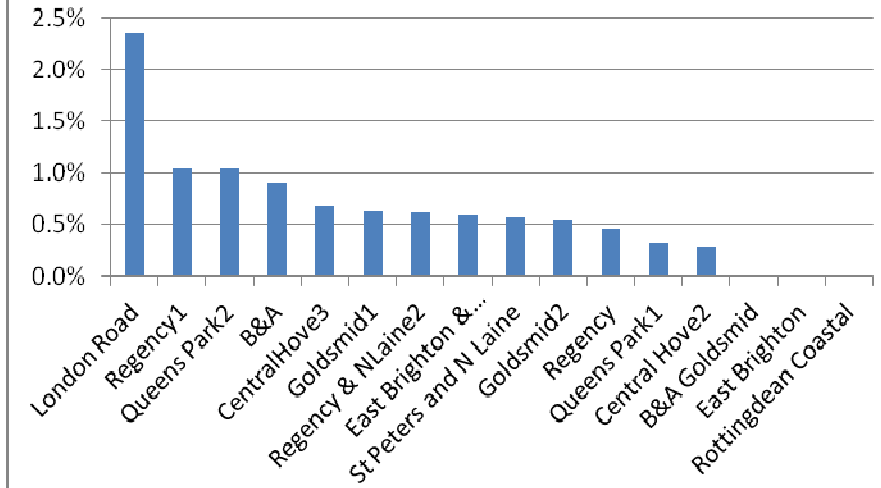
Bins will reduce visibility at junctions



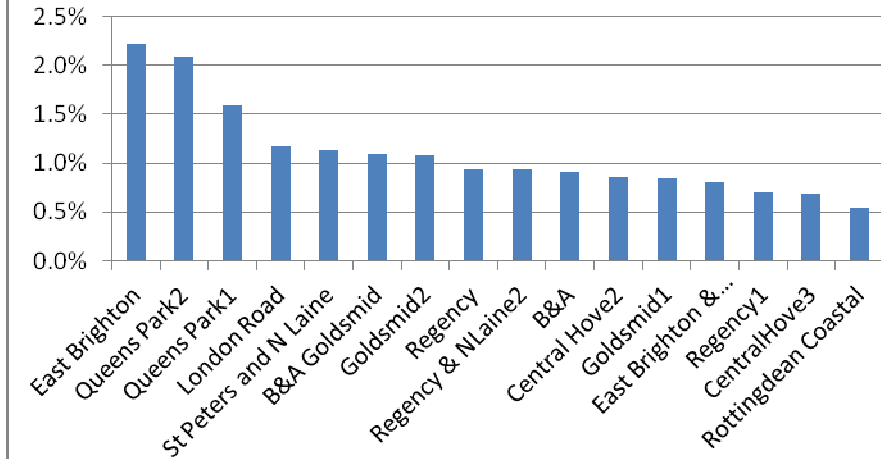
I have no room for boxes in my flat



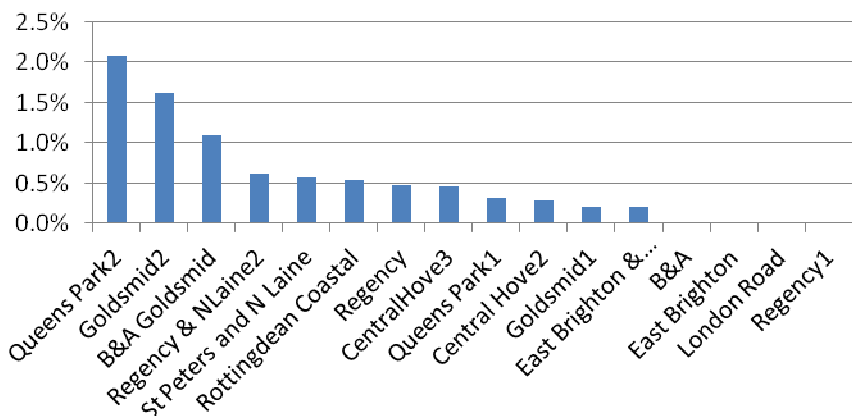
Want tetrapak recycling facilities



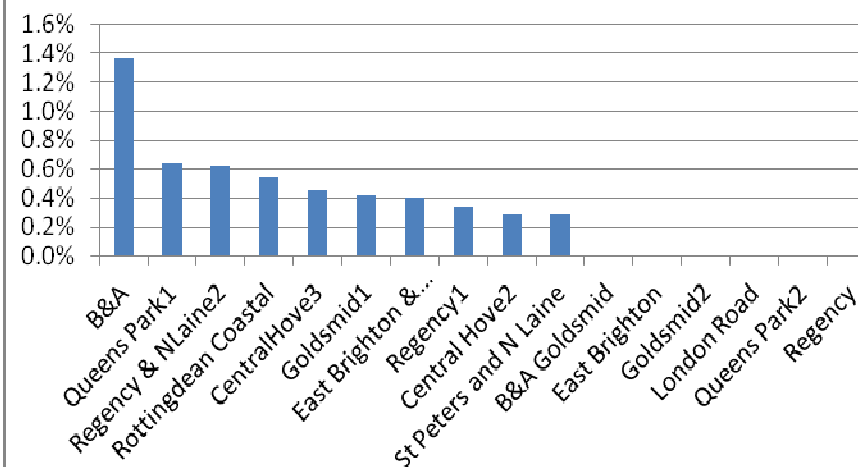
Want organic waste collected



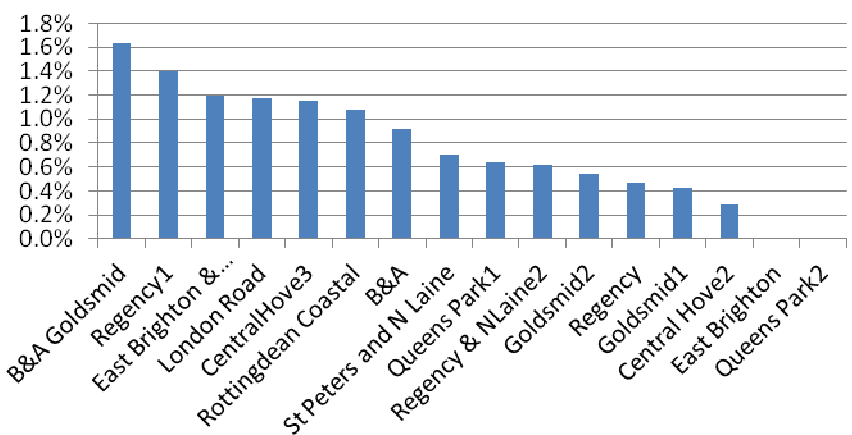
Want recycling and general refuse bins placed together



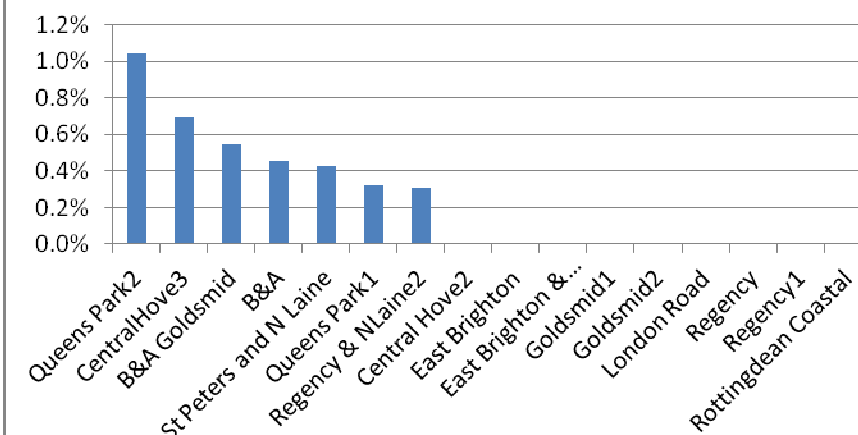
These bins are eyesores

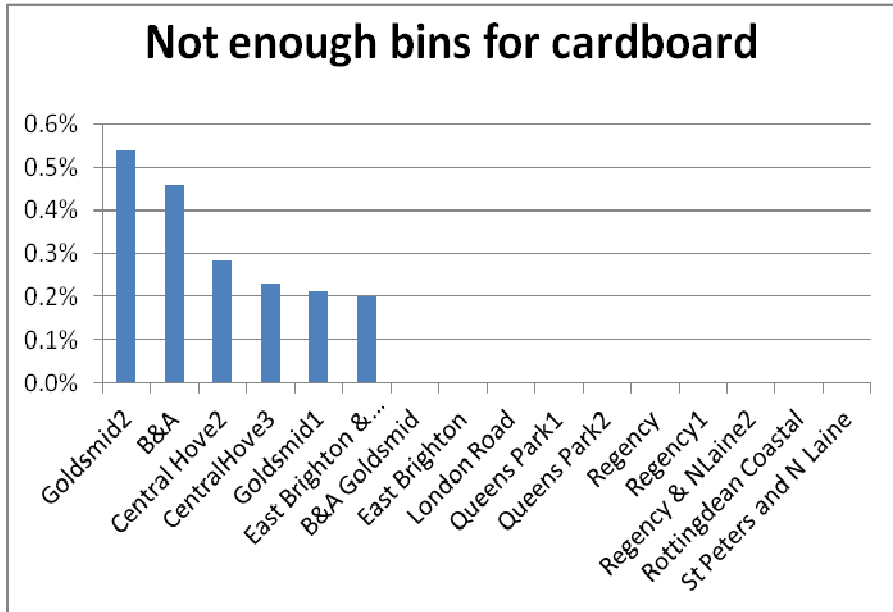
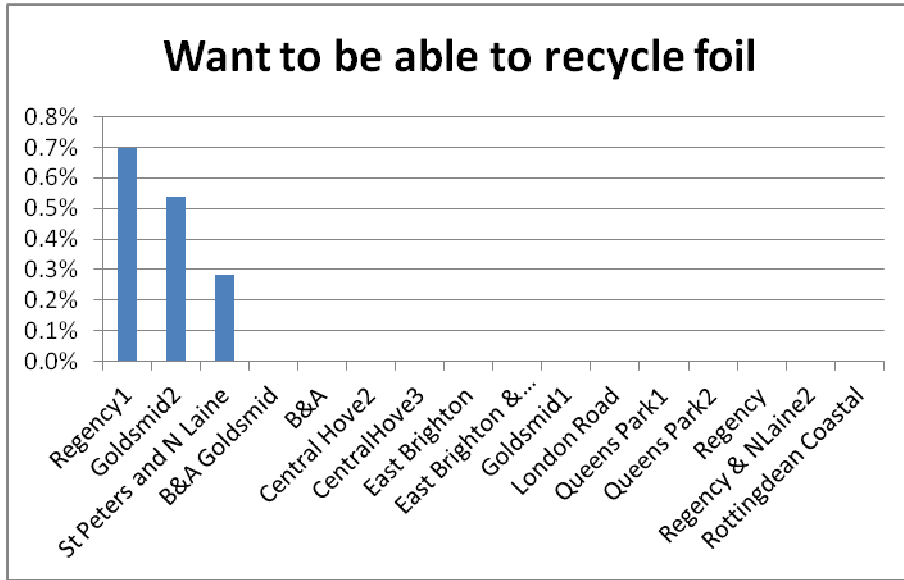


Want facilities to recycle food packaging / other plastics



Bins of the same colour may get confusing





Top 5 comments by area:

| |
|---|
| Brunswick & Adelaide Goldsmid |
| More glass bins are needed |
| This will make recycling less convenient/ I can't carry two lots of waste |
| It will be good not to see black boxes on pavements |
| I am concerned about the noise (especially glass) |
| I am (or am concerned about) the elderly/disabled finding this difficult |
| Brunswick & Adelaide |
| The current black box scheme works very well |
| I am concerned about the noise (especially glass) |
| This will make recycling less convenient/ I can't carry two lots of waste |
| Am concerned bins won't be emptied enough / will overflow |
| More glass bins are needed |
| Central Hove2 |
| More glass bins are needed |
| The current black box scheme works very well |
| I am concerned about the noise (especially glass) |
| This will make recycling less convenient/ I can't carry two lots of waste |
| I am (or am concerned about) the elderly/disabled finding this difficult |
| Central Hove3 |
| I am concerned about the noise (especially glass) |
| More glass bins are needed |
| This will make recycling less convenient/ I can't carry two lots of waste |
| Am concerned bins won't be emptied enough / will overflow |
| The current black box scheme works very well |
| East Brighton |
| The current black box scheme works very well |
| This will make recycling less convenient/ I can't carry two lots of waste |
| I am (or am concerned about) the elderly/disabled finding this difficult |
| Am concerned bins won't be emptied enough / will overflow |
| This will lead to more fly-tipping |
| East Brighton & Queens Park |
| More glass bins are needed |
| Am concerned bins won't be emptied enough / will overflow |
| This will lead to more fly-tipping |
| The current black box scheme works very well |
| I am concerned about the noise (especially glass) |
| Goldsmid1 |
| More glass bins are needed |
| The current black box scheme works very well |
| It will be good not to see black boxes on pavements |
| I am concerned about the noise (especially glass) |
| This will lead to more fly-tipping |
| Goldsmid2 |
| More glass bins are needed |
| Am concerned bins won't be emptied enough / will overflow |
| This will lead to more fly-tipping |

| |
|---|
| I am concerned about the noise (especially glass) |
| The current black box scheme works very well |
| London Road |
| More glass bins are needed |
| I am concerned about the noise (especially glass) |
| The current black box scheme works very well |
| I am (or am concerned about) the elderly/disabled finding this difficult |
| Want tetrapak recycling facilities |
| Queens Park1 |
| I am concerned about the noise (especially glass) |
| This will lead to more fly-tipping |
| Am concerned bins won't be emptied enough / will overflow |
| I am (or am concerned about) the elderly/disabled finding this difficult |
| This will make recycling less convenient/ I can't carry two lots of waste |
| Queens Park2 |
| I am (or am concerned about) the elderly/disabled finding this difficult |
| Am concerned bins won't be emptied enough / will overflow |
| More glass bins are needed |
| This will make recycling less convenient/ I can't carry two lots of waste |
| I am concerned about the noise (especially glass) |
| Regency |
| I am concerned about the noise (especially glass) |
| More glass bins are needed |
| Am concerned bins won't be emptied enough / will overflow |
| More information is needed about what can be recycled |
| This will lead to more fly-tipping |
| Regency1 |
| I am concerned about the noise (especially glass) |
| This will lead to more fly-tipping |
| Am concerned bins won't be emptied enough / will overflow |
| More glass bins are needed |
| The current black box scheme works very well |
| Regency & Nlaine2 |
| I am concerned about the noise (especially glass) |
| The current black box scheme works very well |
| I am (or am concerned about) the elderly/disabled finding this difficult |
| This will lead to more fly-tipping |
| More glass bins are needed |
| Rottingdean Coastal |
| This will lead to more fly-tipping |
| I am concerned about the noise (especially glass) |
| Am concerned bins won't be emptied enough / will overflow |
| The current black box scheme works very well |
| More glass bins are needed |
| St Peters and N Laine |
| More glass bins are needed |
| I am concerned about the noise (especially glass) |

| |
|---|
| The current black box scheme works very well |
| This will make recycling less convenient/ I can't carry two lots of waste |
| Am concerned bins won't be emptied enough / will overflow |

More glass bins needed:

Areas where 'more glass bins needed' was in the top three comments are listed below:

- B&A Goldsmid
- Central Hove2
- CentralHove3
- East Brighton & Queens Park
- Goldsmid1
- Goldsmid2
- London Road
- Queens Park2
- Regency
- St Peters and N Laine

Demographic Information

| Age | No. | % |
|-----------------------------|-------------|------------|
| 18-24 | 153 | 3.3 |
| 25-34 | 820 | 17.6 |
| 35-44 | 922 | 19.8 |
| 45-54 | 659 | 14.2 |
| 55-64 | 514 | 11.1 |
| 65-74 | 418 | 9.0 |
| 75+ | 271 | 5.8 |
| No reply/ prefer not to say | 892 | 19.2 |
| Total | 4649 | 100 |

| Gender | No. | % |
|-----------------------------|-------------|------------|
| Male | 1933 | 41.6 |
| Female | 2220 | 47.8 |
| No reply/ prefer not to say | 496 | 10.7 |
| Total | 4649 | 100 |

| Is your gender identity the same as the gender you were assigned at birth? | No. | % |
|--|-------------|------------|
| Yes | 2837 | 61.0 |
| No | 15 | 0 |
| No reply/ prefer not to say | 1812 | 39.0 |
| Total | 4649 | 100 |

| Disability | No. | % |
|-----------------------------|-------------|------------|
| Yes | 507 | 11.0 |
| No | 3585 | 77.0 |
| No reply/ prefer not to say | 557 | 12.0 |
| Total | 4649 | 100 |

| Type of Impairment | No. | % ³ |
|---------------------------------|------------|----------------|
| Physical | 305 | 60.2 |
| Long-standing illness | 182 | 35.9 |
| Sensory Impairment | 38 | 7.5 |
| Mental Health Condition | 76 | 14.9 |
| Learning disability/ difficulty | 14 | 2.8 |
| Other | 30 | 5.9 |
| Total⁴ | 645 | 100 |

| Are you a carer? | No. | % |
|-----------------------------|-------------|------------|
| Yes | 175 | 3.8 |
| No | 3878 | 83.4 |
| No reply/ prefer not to say | 596 | 12.8 |
| Total | 4649 | 100 |

³ Of those who said "Yes" to disability

⁴ Some respondents had more than one type of disability

